

# MAPML IMPLEMENTATIONS IN MAPSERVER, GDAL AND OGR

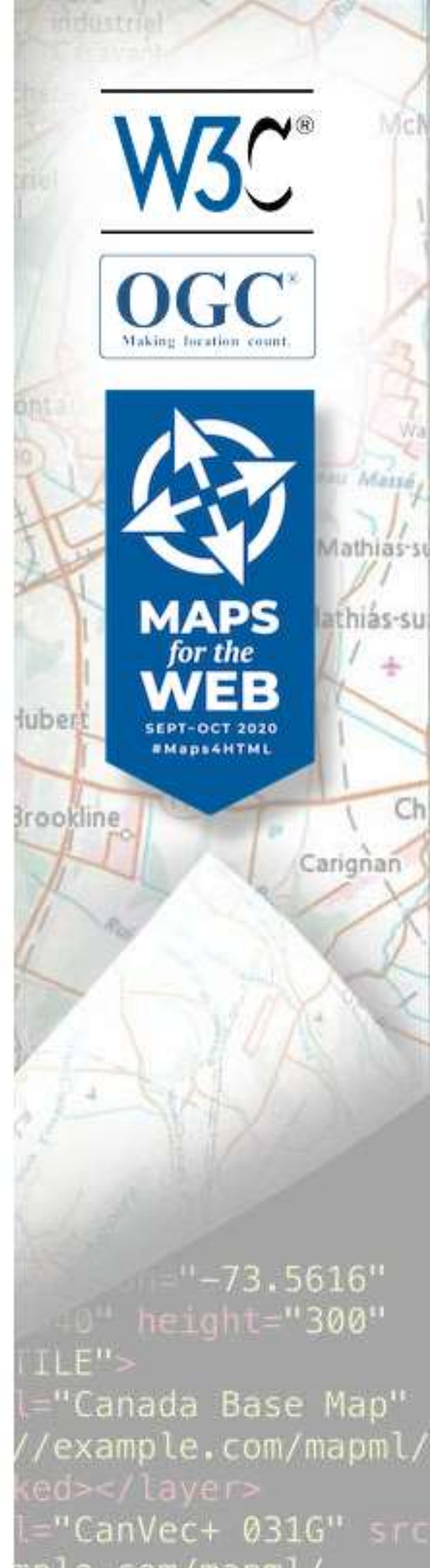
---

*Daniel Morissette, Mapgear*

September 30, 2020

**W3C/OGC Joint Workshop Series on Maps for the Web**

[w3.org/2020/maps/](https://w3.org/2020/maps/)



# MapML in MapServer, GDAL and OGR



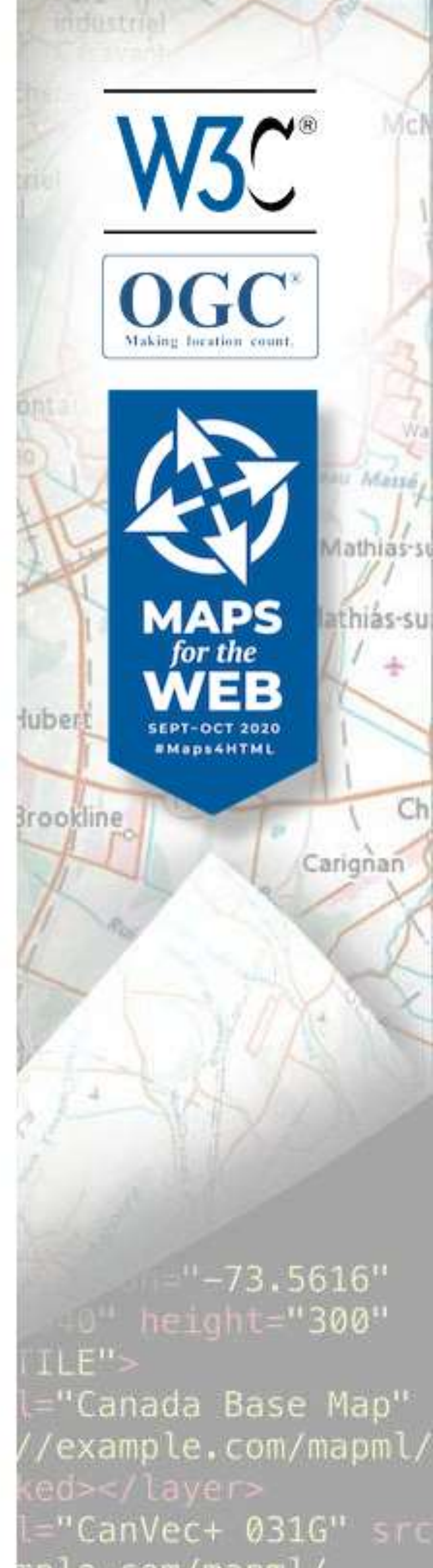
[mapserver.org](http://mapserver.org)



[gdal.org](http://gdal.org)



[osgeo.org](http://osgeo.org)

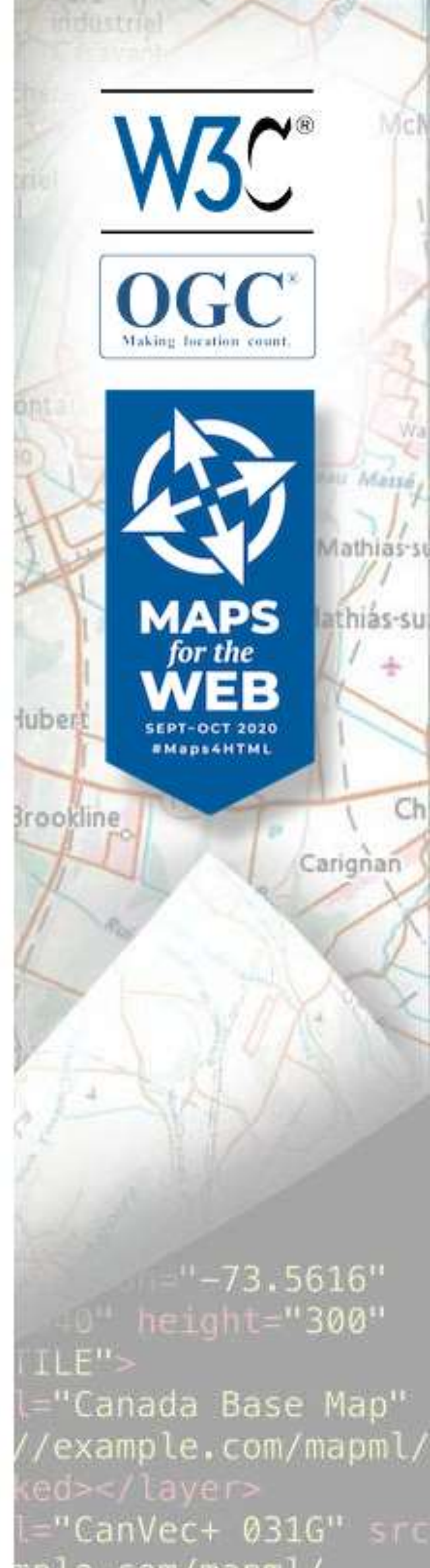




# MapML in MapServer

---

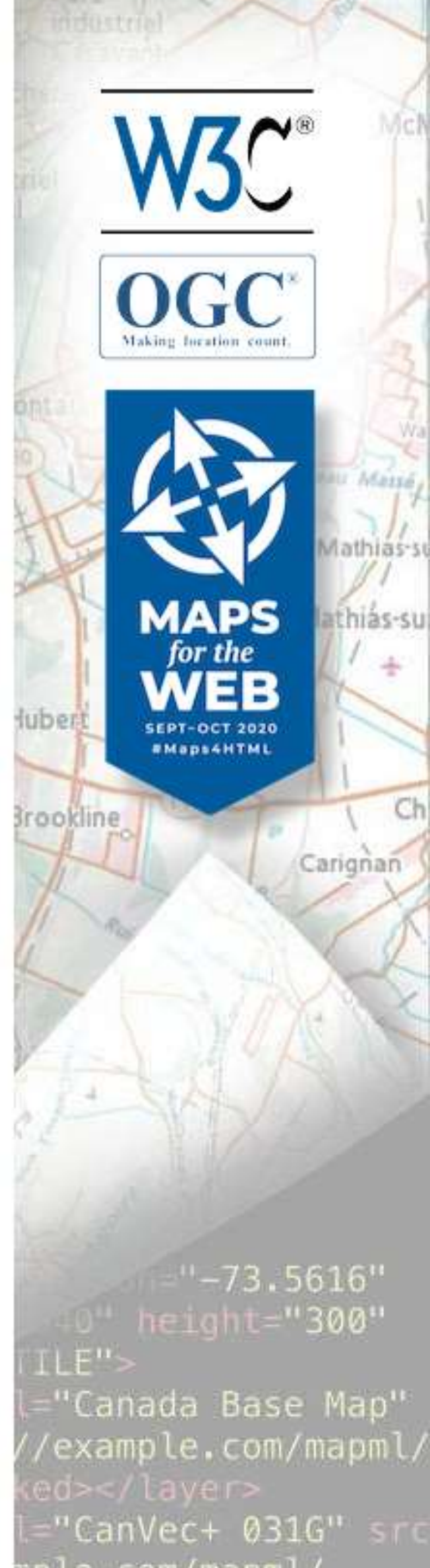
- MapServer RFC-123:  
<https://www.mapserver.org/development/rfc/ms-rfc-123.html>
- Planned for inclusion in MapServer 8.0 release
- Github source fork:  
<https://github.com/dmorissette/mapserver/tree/rfc123-mapml>



# MapML in MapServer

- Requires a WMS-enabled mapfile
- Entry point = vendor-specific WMS GetMapML request
- The rest is automagically handled by MapServer and the polyfill viewer

```
http://example.com/cgi-bin/mapserv?map=...  
&service=WMS&request=GetMapML  
&layer=<wms_layer_name>  
&projection=<mapml_projection_code>
```





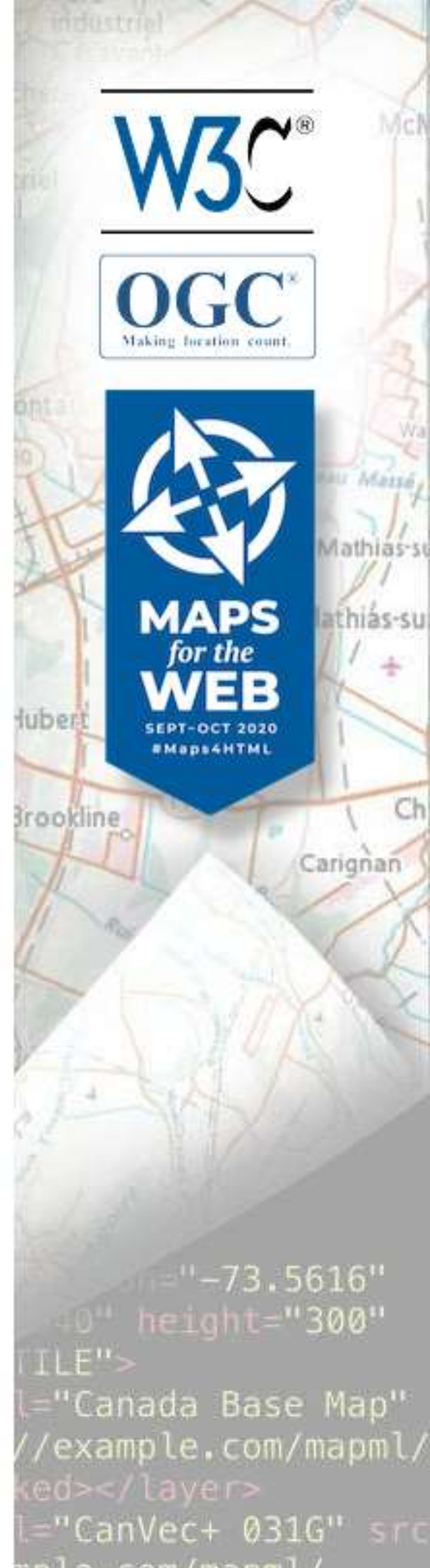
# MapML in MapServer

## Simple WMS Map Layer Example:

```
<body>
<map is="web-map" projection="OSMTILE" zoom="5" lat="45" lon="-80" controls>
  <layer- label="My WMS" src="http://example.com/cgi-bin/mapserv?map=...&service=WMS&request=GetMapML&layer=...&projection=OSMTILE" checked></layer->
</map>
</body>
```



<http://msdev.mapgears.com/mapml/demos/mapserver-canvec-osmtile.html>





# MapML in MapServer

```
1 <!DOCTYPE html>
2 <html>
3 <head>
4 <title>MapServer MapML Demol - CanVec WMS</title>
5 <meta charset='utf-8'>
6 <script src="/mapml/viewer/bower_components/webcomponentsjs/webcomponents-lite.min.js"></script>
7 <link rel="import" href="/mapml/viewer/bower_components/web-map/web-map.html">
8 <style>
9 * {margin: 0;padding: 0;}
10 map { display: flexbox; height: 100vh;}
11 </style></head>
12 <body>
13 <map is="web-map" projection="OSMTILE" zoom="5" lat="45" lon="-80" controls>
14 <layer label="MapServer Guelph WMS" src="http://msdev.mapgears.com/cgi-bin/mapserv-mapml?map=/opt/
15 </map>
16 </body>
17 </html>
18
```

W3C®

OGC®  
Making location count.





# MapML in MapServer

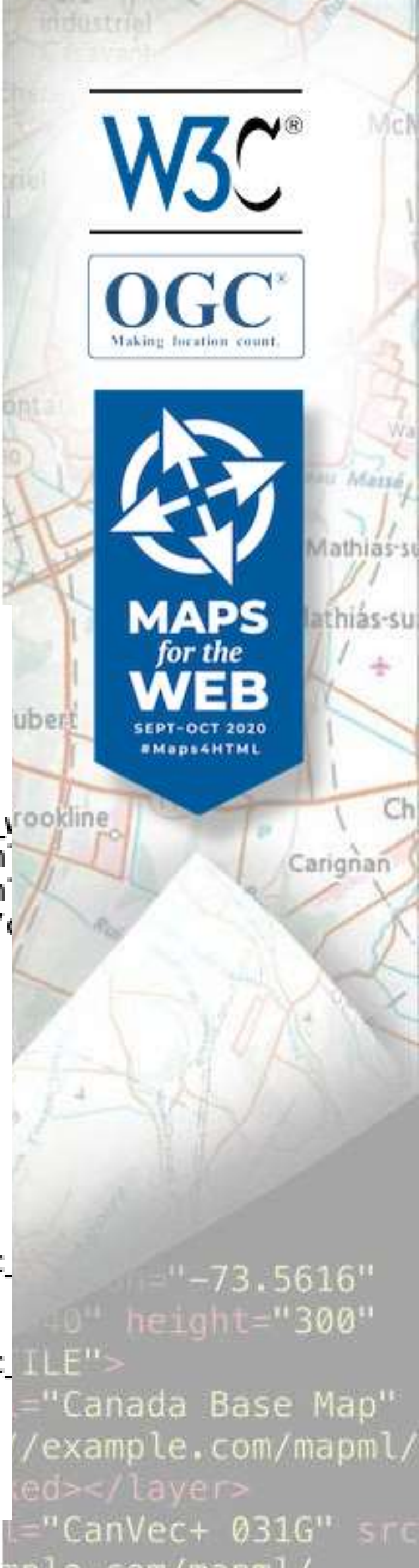
GetMapML Response = <mapml> document with WMS URL references  
(<link rel=image ... >)

[http://msdev.mapgears.com/cgi-bin/mapserv-mapml?map=/opt/scribeui/workspaces/dm\\_mapml/canvec\\_wms/map/canvec\\_wms.map&request=GetMapML&layer=canvec\\_wms&projection=OSMTILE](http://msdev.mapgears.com/cgi-bin/mapserv-mapml?map=/opt/scribeui/workspaces/dm_mapml/canvec_wms/map/canvec_wms.map&request=GetMapML&layer=canvec_wms&projection=OSMTILE)

```
<mapml>
  <head>
    <title>CanVec Demo WMS</title>
    <meta charset="UTF-8"/>
    <meta http-equiv="Content-Type" content="text/mapml;projection=OSMTILE"/>
    <link rel="license" href="http://msdev.mapgears.com/mapml/" title="MapServer MapML Attribution Here"/>
    <link rel="legend" href="http://msdev.mapgears.com/cgi-bin/mapserv-mapml?map=/opt/scribeui/workspaces/dm_mapml/canvec_wms/map/canvec_wms.map&request=GetLegend&layer=canvec_wms&projection=OSMTILE"/>
    <link rel="alternate" projection="CBMTILE" href="http://msdev.mapgears.com/cgi-bin/mapserv-mapml?map=/opt/scribeui/workspaces/dm_mapml/canvec_wms/map/canvec_wms.map&request=GetMapML&layer=canvec_wms&projection=CBMTILE"/>
    <link rel="alternate" projection="APSTILE" href="http://msdev.mapgears.com/cgi-bin/mapserv-mapml?map=/opt/scribeui/workspaces/dm_mapml/canvec_wms/map/canvec_wms.map&request=GetMapML&layer=canvec_wms&projection=APSTILE"/>
    <link rel="alternate" projection="WGS84" href="http://msdev.mapgears.com/cgi-bin/mapserv-mapml?map=/opt/scribeui/workspaces/dm_mapml/canvec_wms/map/canvec_wms.map&request=GetMapML&layer=canvec_wms&projection=WGS84"/>
  </head>
  <body>
    <extent units="OSMTILE">
      <input name="w" type="width"/>
      <input name="h" type="height"/>
      <input name="xmin" type="location" units="pcrs" position="top-left" axis="easting" min="-9.50126e+06" max="-7.57178e+06"/>
      <input name="ymin" type="location" units="pcrs" position="bottom-left" axis="northing" min="5.00048e+06" max="6.17829e+06"/>
      <input name="xmax" type="location" units="pcrs" position="top-right" axis="easting" min="-9.50126e+06" max="-7.57178e+06"/>
      <input name="ymax" type="location" units="pcrs" position="top-left" axis="northing" min="5.00048e+06" max="6.17829e+06"/>
      <link rel="image" href="http://msdev.mapgears.com/cgi-bin/mapserv-mapml?map=/opt/scribeui/workspaces/dm_mapml/canvec_wms/map/canvec_wms.map&request=GetMapML&layer=canvec_wms&projection=OSMTILE" type="image"/>
      <input name="i" type="location" axis="i" units="map" min="0" max="0"/>
      <input name="j" type="location" axis="j" units="map" min="0" max="0"/>
      <link rel="query" href="http://msdev.mapgears.com/cgi-bin/mapserv-mapml?map=/opt/scribeui/workspaces/dm_mapml/canvec_wms/map/canvec_wms.map&request=GetMapML&layer=canvec_wms&projection=OSMTILE" type="query"/>
    </extent>
  </body>
</mapml>
```

W3C®

OGC®  
Making location count.



# MapML in MapServer

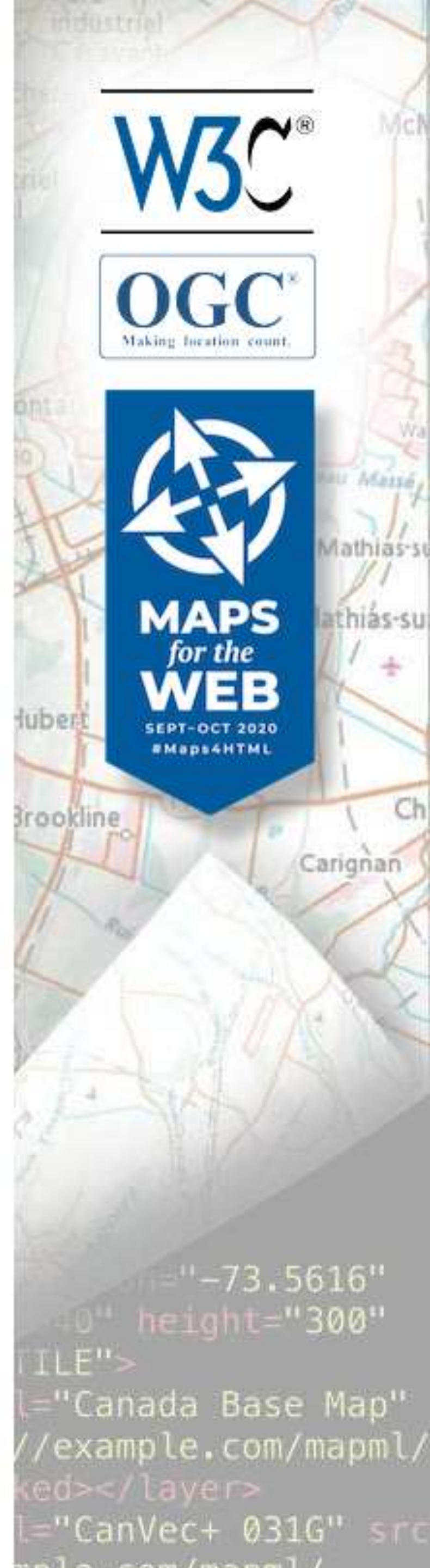
Multiple MapML <link rel=... > modes

Map Draws:

- <link rel=image ... > pointing to full page WMS requests
- <link rel=tile ... > pointing to tiled WMS requests
- <link rel=tile ... > pointing to mode=tile mapserv CGI requests
- <link rel=features ... > pointing to WFS GetFeature (future)

Map Query:

- <link rel=query ... > pointing to WMS GetFeatureInfo, returns <mapml> features
- Leverages the OGR MapML vector feature driver...





# MapML in GDAL/OGR

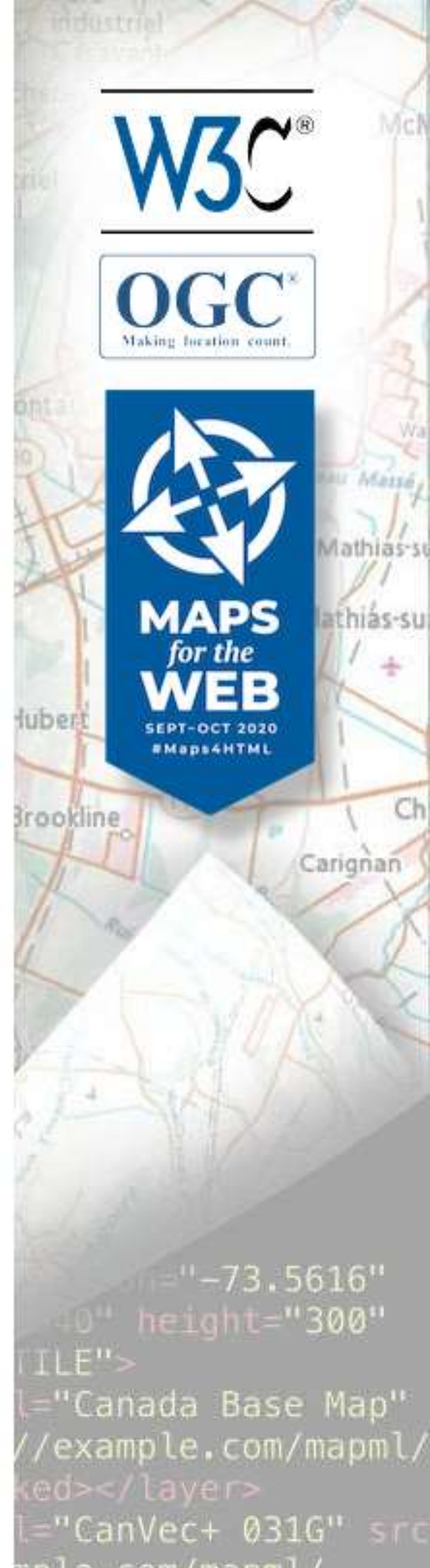
GDAL

Raster tiles / imagery



OGR

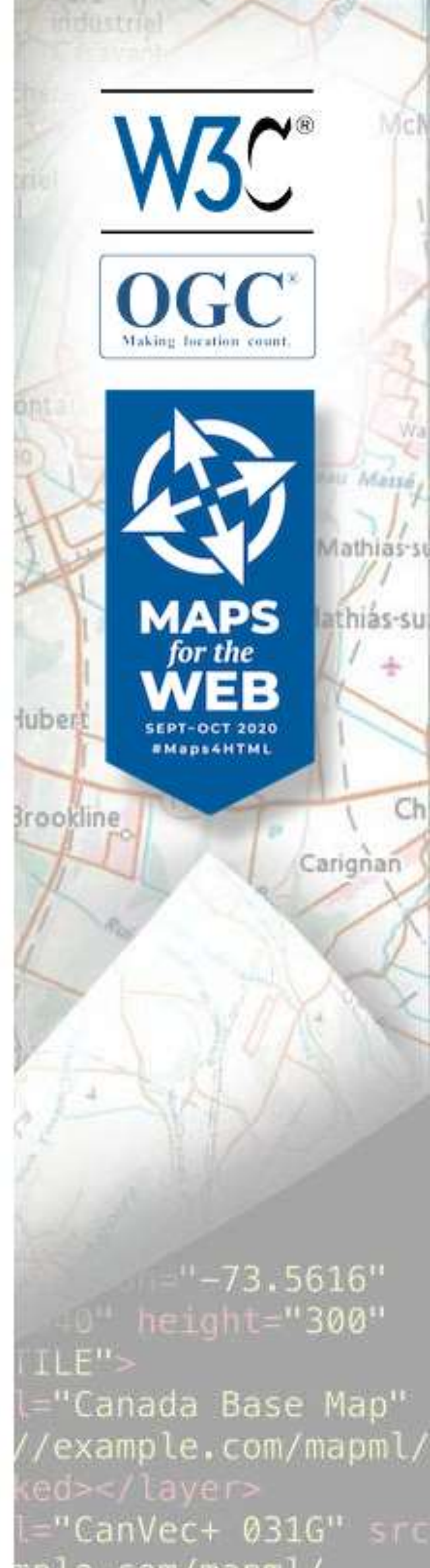
Vector features





# MapML driver in OGR

- Available in GDAL/OGR v3.1+
- <https://gdal.org/drivers/vector/mapml.html>
- Reads and Writes <mapml> vector feature sets



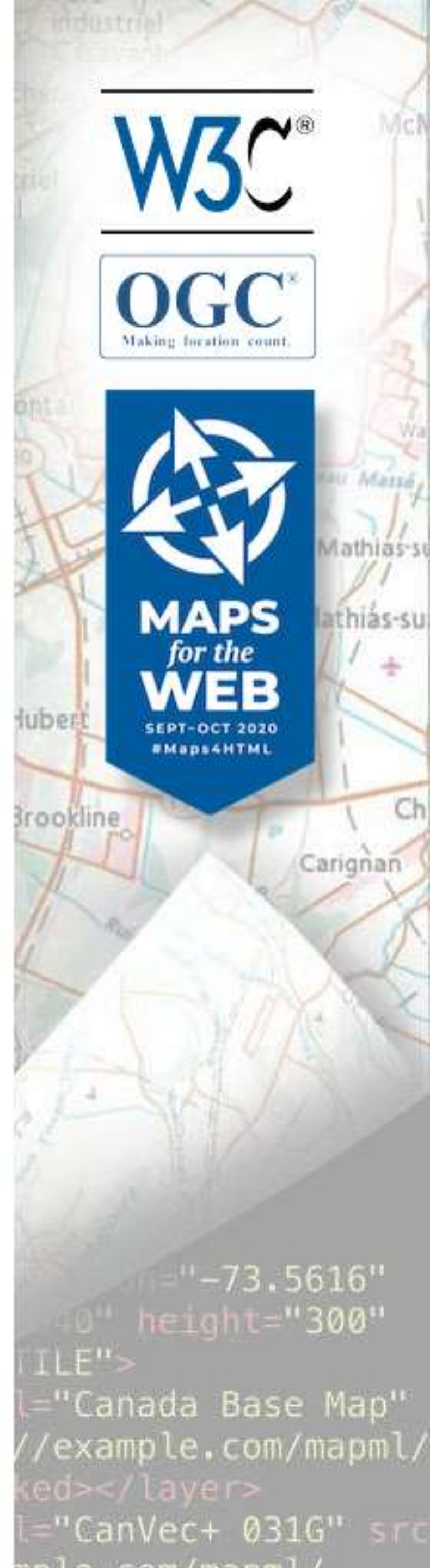


# MapML driver in OGR

- Usage example:

```
ogr2ogr -f "MapML" places.mapml place_0.shp  
-sql "select pname_en, pop_estim, capital_en  
      from place_0 where pop_estim > 100000"  
-dsco "HEAD=<title>Populated Places</title> »
```

- Or export to MapML from your OGR-enabled GIS software



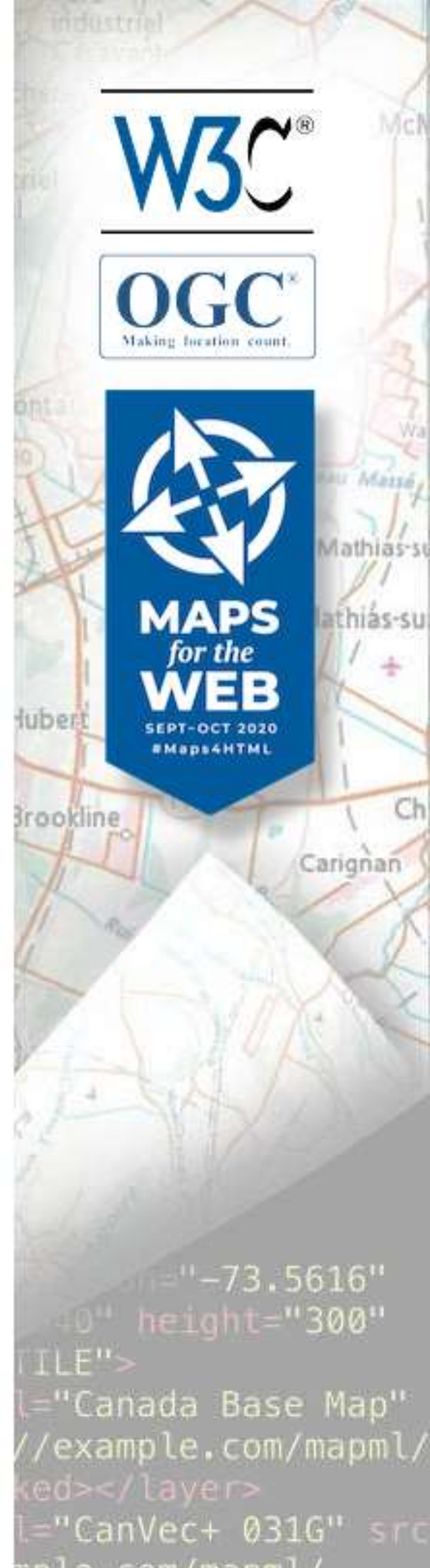




# MapML in gdal2tiles

- Usage example:

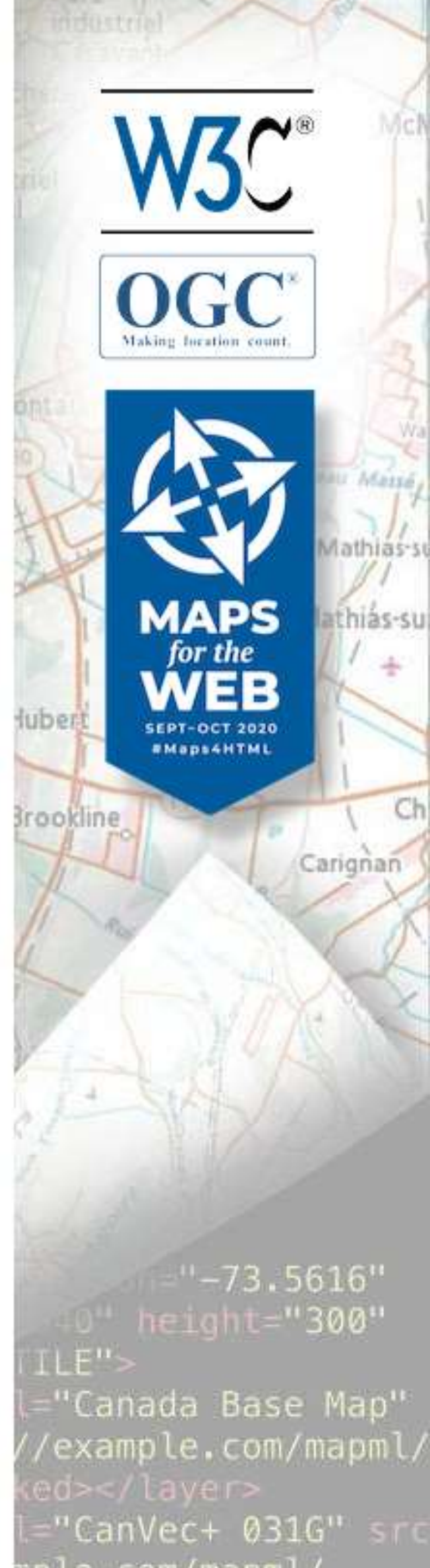
```
gdal2tiles.py --zoom=16-18 -w mapml -p APSTYLE  
--url "https://example.com" input.tif output_folder
```



# MapML in GDAL/OGR



Thanks to Even Rouault for the GDAL and OGR implementations





# THANK YOU!

---

Daniel Morissette  
[dmorissette@mapgears.com](mailto:dmorissette@mapgears.com)

September 30, 2020

**W3C/OGC Joint Workshop Series on Maps for the Web**  
[w3.org/2020/maps/](https://w3.org/2020/maps/)

W3C®

OGC®  
Making location count.



```
...="73.5616"  
... height="300"  
...<img src=".../example.com/mapml/  
...</layer>  
...="CanVec+ 031G" src  
.../example.com/mapml/
```