

Where next for sustainable publishing of statistics and geographies for Wales?

Bill Oates

IDEAS PLEASE!



@wpoates1



We're at the
foot of the
mountain

The reality of data production



Government environment



Code of practice and quality



Production Tools

Civil Servant Staff



Demand for data publication - data

Website Screenshot

StatsWales

Cymraeg Search

Home Login Register Help

Catalogue

- Agriculture
- Business, economy and labour market
- Census
- Community safety and social inclusion
- Education and skills
- Environment and countryside
- Equality and diversity
- Health and social care
- Housing
- Local government
- National Survey for Wales
- Population and migration
- Sustainable development
- Tourism
- Transport
- Welsh language

Detailed official data on Wales

StatsWales is a free-to-use service that allows you to view, manipulate, create and download tables from Welsh data.

Take a tour

Latest

- Performance against 12 hour waiting times target by major hospital 06/03/2014
- Performance against 12 hour waiting times target, all emergency care facilities by local health board 06/03/2014
- Performance against 4 hour waiting times target, all emergency care facilities by local health board 06/03/2014
- Performance against 8 hour waiting times target by major hospital 06/03/2014
- Treated patients by latest month, local health board and weeks waited 05/03/2014

Most viewed Last 7 days Last 30 days All time

- Teachers by school and category
- WIMD 2011
- ILO unemployment rates by Welsh local areas and year
- National level population estimates by year, age and UK country
- ILO unemployment rates by UK country/English region and quarter (seasonally adjusted)
- Population projections by local authority and year
- Ambulance calls and emergency responses, by area and category of call
- WIMD 2011 local authority analysis
- Examination achievements of pupils aged 16 by local authority
- Life expectancy by gender and year

StatsWales

Statistics for Wales on Twitter
Office for National Statistics
UK National Statistics Hub
UK Statistics Authority

Copyright Statement
Terms and Conditions
Contact Us
Statistics for Wales

Website Screenshot

StatsWales

Cymraeg Search

Home Login Register Help

Statistics > Health and social care > NHS hospital waiting times > Accident and emergency > Performance against 12 hour waiting times target by major hospital

Performance against 12 hour waiting times target by major hospital

Actions Chart

Reset LHM Export Print Full Screen

Line chart showing performance against 12 hour waiting times target by major hospital from April 2013 to December 2013. The Y-axis represents the percentage of patients (0 to 120). The X-axis represents the months (April 2013 to December 2013). The data points are clustered around 100%.

Target: 12 hour target

Measure Date

Percentage of patients who spent less than the target time in A&E

Hospital Code	April 2013	May 2013	June 2013	July 2013	August 2013	September 2013	October 2013	November 2013	December 2013
Bronglais General Hospital	98.2	98.6	99.2	99.1	99.7	99.8	99.4	99.2	99.5
Wrexham Hospital	94.1	96.1	96.2	97.8	97.3	97.0	98.7	94.0	96.5
Cardiff Hall Hospital	97.2	99.4	99.5	99.8	99.9	99.5	99.1	99.3	99.5
Prince Charles Hospital	94.8	96.2	99.2	98.7	99.4	99.8	99.9	99.9	99.0
Princess Of Wales Hospital	96.8	96.7	99.5	97.8	98.8	97.7	98.8	96.4	95.6
The Royal Gwent Hospital	96.9	98.6	99.2	98.7	99.2	99.8	99.7	99.7	99.9
Royal Gwent Hospital	96.2	98.2	97.9	99.2	99.5	99.0	99.8	99.2	99.9
University Hospital Of Wales	99.0	99.7	99.8	99.8	100.0	100.0	99.9	100.0	99.9
Stangely General Hospital	96.4	99.2	99.3	99.1	98.8	99.7	99.7	99.4	99.7
Cardiff General Hospital	98.3	99.6	99.7	100.0	99.9	99.9	99.8	99.9	99.9
Cardiff Bay Hospital	99.2	99.8	100.0	99.9	99.9	99.6	99.9	99.1	99.7
Hebrials Glen Clinic	93.1	96.2	99.1	98.3	98.7	97.2	96.8	97.1	96.9
National General	97.8	99.5	100.0	100.0	99.9	99.7	99.7	100.0	99.5

Metadata

Title Author Notes 1 Keywords Database Name

New LHM A&E Waiting Times 12 hr

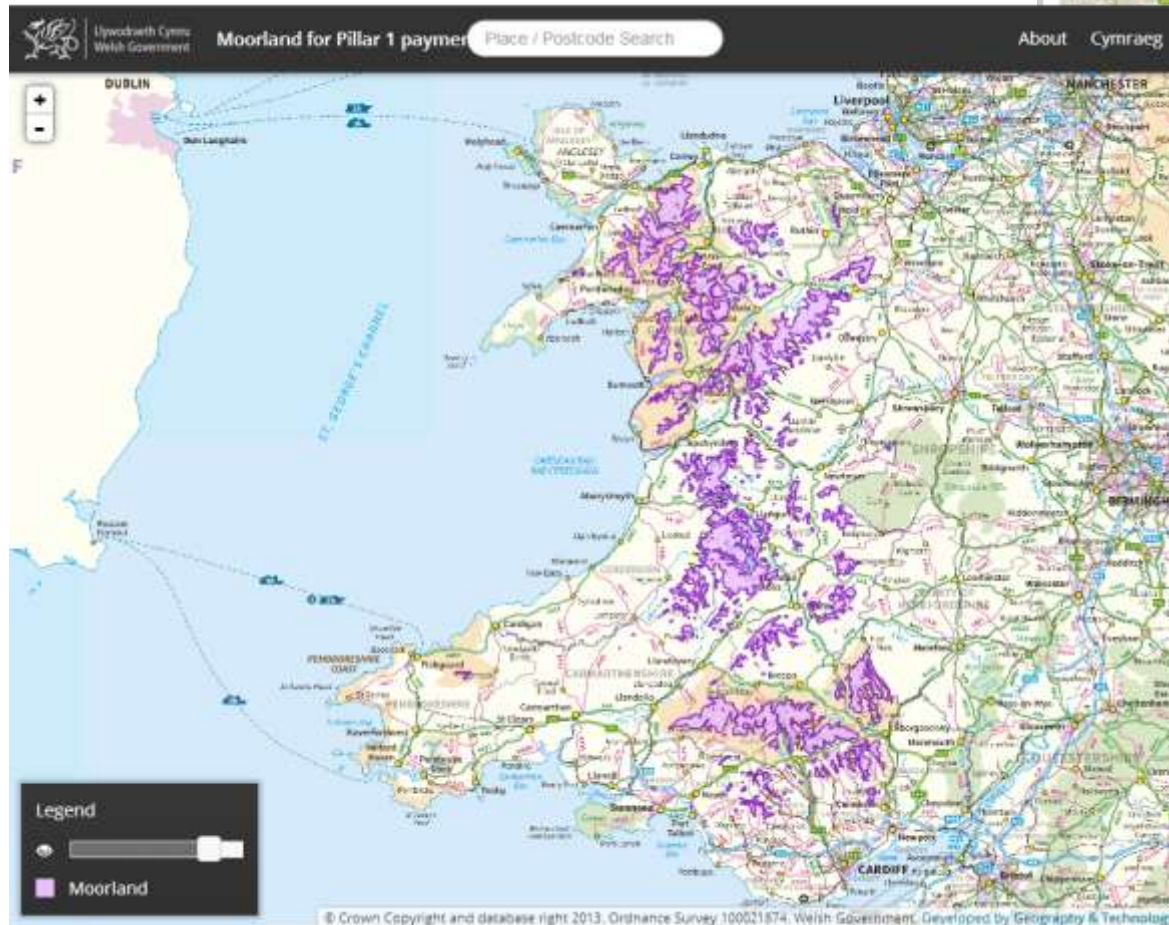
StatsWales

Statistics for Wales on Twitter
Office for National Statistics
UK National Statistics Hub
UK Statistics Authority

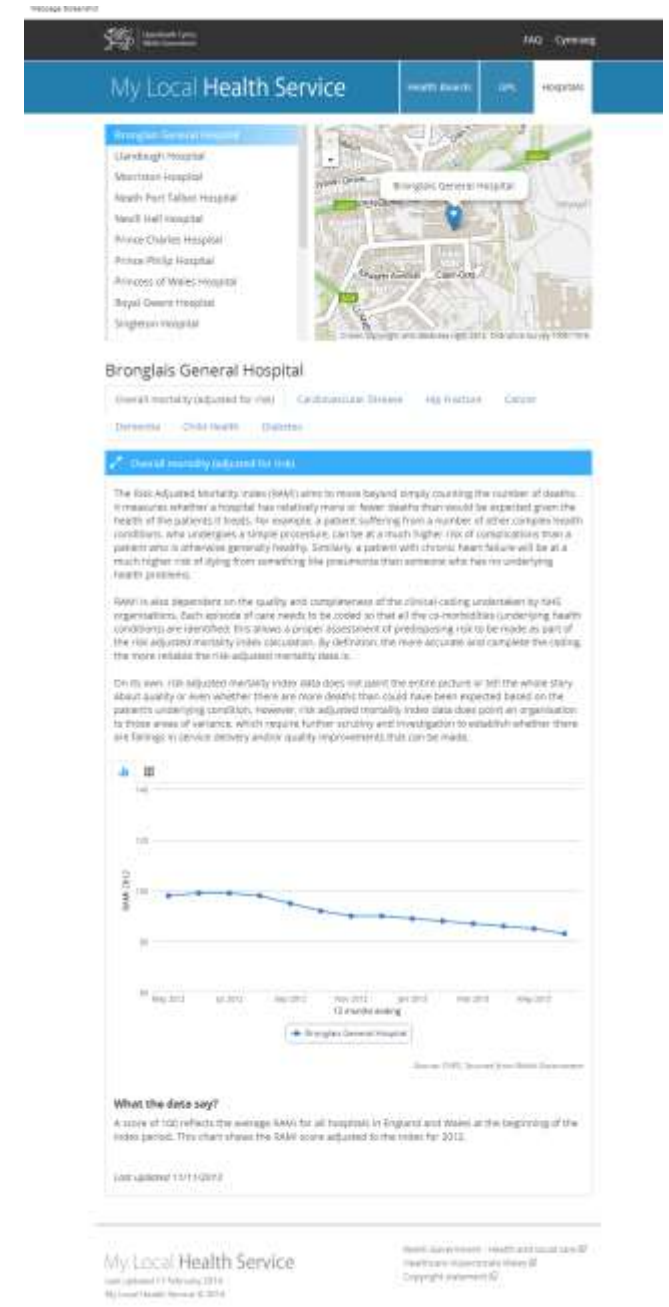
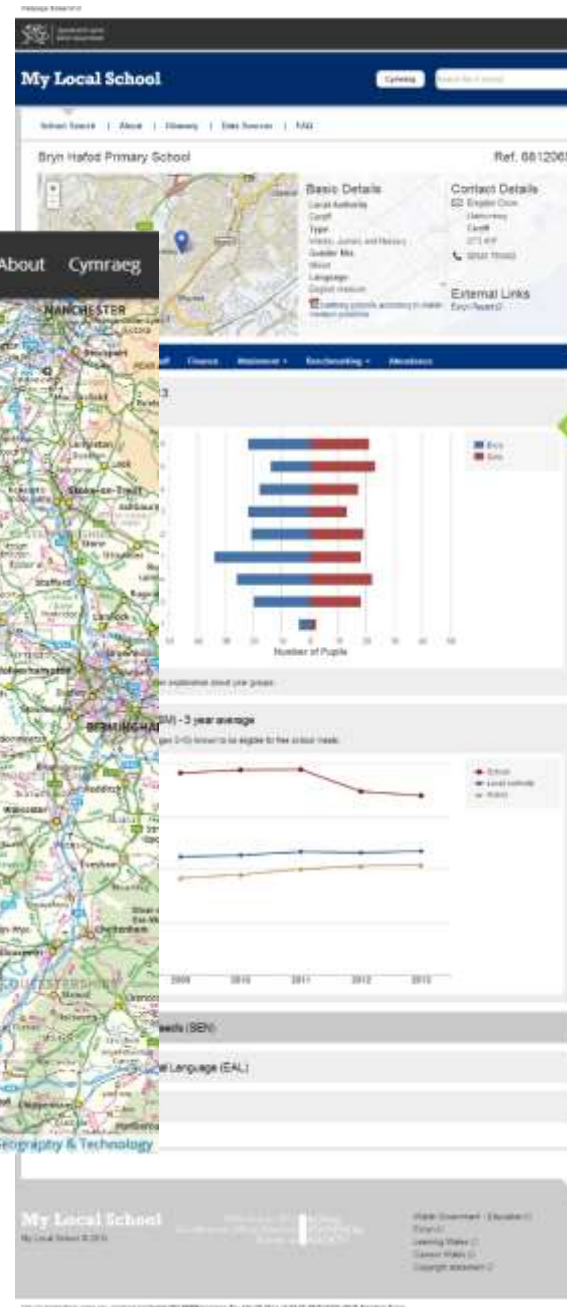
Copyright Statement
Terms and Conditions
Contact Us
Statistics for Wales

Demand for data publication - apps

Webpage Screenshot

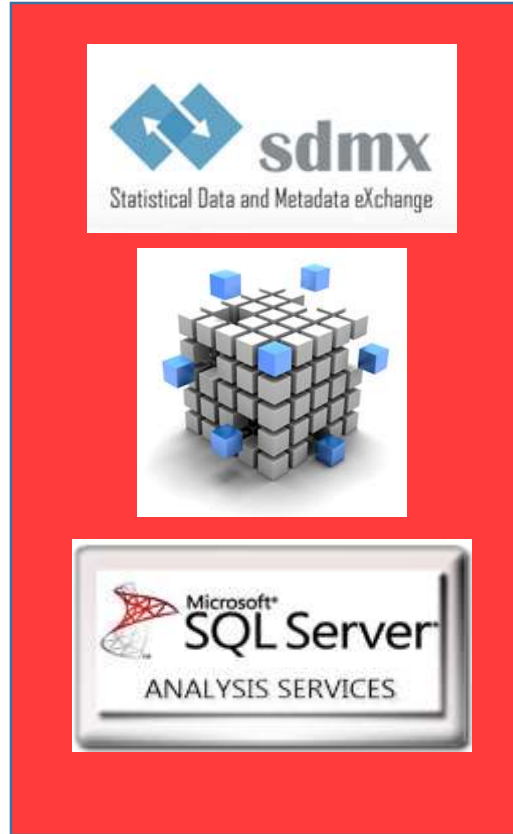


<http://data.wales.gov.uk/apps/moorland/#lat=52.5002&lon=-4.2642&zoom=3> Thu Mar 06 2014 12:07:16 GMT+0000 (GMT Standard Time)



<http://mylocalhealthservices.wales.gov.uk/bronglais/#?lat=52.5002&lon=-4.2642&zoom=3> Thu Mar 06 2014 12:07:16 GMT+0000 (GMT Standard Time)

The tooling



Odata ?



Google Maps Engine

Create and share custom maps.

[Learn more](#)



What have I learnt from this workshop so far.....

Lots of work going on at the research level

Lots of pilots and tests – particularly consuming and presentation

Standards are maturing and coming together?

The people publishing the data are the same as those building the apps

What do I need?

Methods of Linking Geospatial Data for the real-world:

- Incremental and evolutionary to our existing approaches
 - Plays nicely with the mainstream tools
 - Minimises the additional 'drag' on the business as usual
- Sustainable in the longer-term
 - Not just one-off publication exercise
- Balance of internal and external resources and capabilities

