

# Open-Source Open Data Platforms

Circa 2013

Andrew Hoppin [andrew@nuams.co](mailto:andrew@nuams.co) @ahoppin

Alex Byrnes [alex@nuams.co](mailto:alex@nuams.co)

Aaron Couch [aaron@nuams.co](mailto:aaron@nuams.co)

New Amsterdam Ideas | <http://nuams.com> | @NuAMS

# The Proprietary SaaS Competition...

The image shows a composite of two web pages. The top page is Junar's, featuring the Junar logo, navigation links for 'Data Economy', 'Why Junar?', and 'How It Works', and a 'Try Junar Free' button. The main headline reads: "Opening our data with Junar is easy and fast". Below this is a 'Learn more' button and a 'Data' section.

The bottom page is Socrata's, featuring the Socrata logo and tagline 'The Data Experience Company™'. It includes contact information '(206) 340-8008' and links for 'Contact Us', 'Support', 'Blog', and 'OpenData'. The navigation menu includes 'HOME', 'SOLUTIONS', 'CUSTOMER SPOTLIGHT', 'DISCOVER', 'COMPANY', and 'NEWSROOM'. Social media links for Facebook (393 likes) and Twitter (Follow) are also present.

Overlaid on the Socrata page is a diagram titled 'Introducing Socrata API Foundry™'. The diagram depicts a factory-like process where 'DATA IN' enters a production line, passes through various stages (represented by tanks and machinery), and finally exits as 'API OUT'. A 'START' button is visible at the bottom left of the diagram.

**Introducing Socrata API Foundry™**

It will forever change the speed, the economics and the ease with which developer-ready APIs are created, customized and deployed.

**START**

**DATA IN**

**API OUT**

**API**

# Open-Source Market Leader in Europe...

**ckan**  
The Open Source Data Portal Software

Datasets Groups About Search Log in Register

Home / Datasets / Afghanistan ... / District Names

Back to dataset Download Data API

## District Names

You can see this data plotted on a map, by clicking on 'Map' below. Individual data records can be seen by clicking on each point.

Grid Graph Map 399 records - 0 - 100 -

Go Filters Fields

- Latitude / Longitude fields
- GeoJSON field

Latitude field: lat

Longitude field: lon

Update  Auto zoom to features

**Filters**  
Add filter

**Fields +**

- lon string -
- lat string -
- Unit\_Type string -
- Dist\_Name string -

Map showing district names in Afghanistan with 399 records plotted as blue pins. Major cities like Herat, Kabul, and Quetta are labeled.



Home / Datasets / US National ... / 1-2012-Foreclosures-l

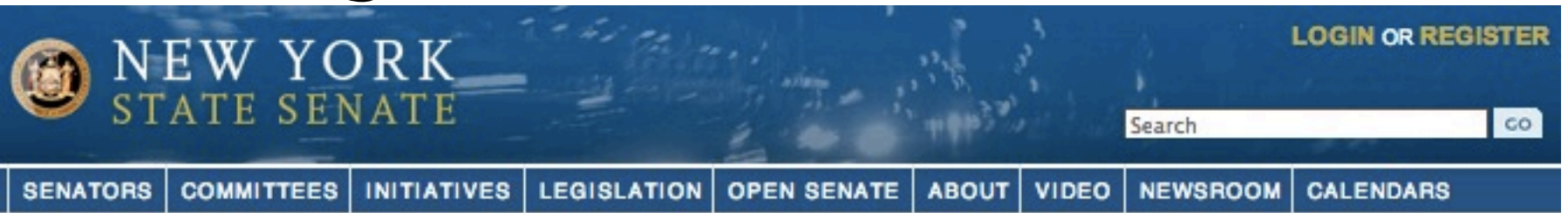
## 1-2012-Foreclosures-l

US National Foreclosure Statistics - By State - January

Grid Graph Map 40 records - 0

_id	state	foreclosu...	total fore...
1	Michigan	354	12808
2	Ohio	616	8325
3	Minnesota	778	3017
4	Texas	1098	9085
5	Rhode Isl...	1239	374
6	Tennessee	1335	2107
7	North Car...	1703	2541
8	Montana	3772	128
9	West Virg...	5959	148
10	District of...	37090	8
11	Georgia	328	12467
12	Colorado	523	4228
13	New Ham...	584	1053
14	Idaho	776	861
15	Missouri	1074	2525
16	Oklahoma	1227	1357
17	Kansas	1275	967

# Local gov'ts often rolled their own...



NEW YORK STATE SENATE

LOGIN OR REGISTER

Search  GO

SENATORS COMMITTEES INITIATIVES LEGISLATION OPEN SENATE ABOUT VIDEO NEWSROOM CALENDARS

## OPEN DATA SEARCH FORM

The documents, facts, figures, and reports that affect the process, or are a result of the process, of the New York Senate.

Keywords:

Select file types:

- CSV  TXT  PDF  XLS

Search only for documents with these filetypes.

Categories:

- All Categories
- AIDS/HIV
- Abduction
- Absentee Voting
- Adoption

Submit Reset

OPEN DATA RESULTS *(displaying 1 through 9 of 190 results)*

1 2 3 4 5 6 7 8 9 ... next last

Having trouble finding what you're looking for? Check out our help page.

Created	Posted	Title
01/10/13	01/10/13	2013 Joint Legislative Budget

open  
data  
PHILLY

Search for data

## All Records

190 RESULTS

DATA

All Data

Arts / Culture / History

Budget / Finance

Economy




### ACT Test Score

Average Pennsylvania



VIEW DETAILS

# New Platform Options

 **dkan**  
the Open Source Data Portal Software

[Datasets](#) [About](#) [Groups](#)  [Login](#) [Register](#)

[Home](#) / [Dataset](#) / [Afghanistan Election...](#) / [District Names](#) [Back to dataset](#) [Download](#)

## District Names

You can see this data plotted on a map, by clicking on 'Map' below. Individual data records

Download

[Grid](#) [Map](#) 399 records  -



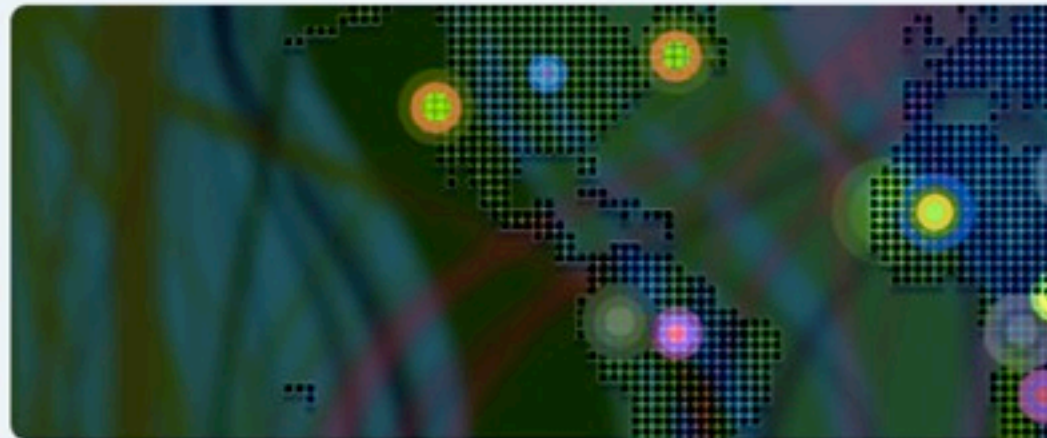
**Open Government Platform (OGPL)**  
*developed through India - US collaboration*

[Home](#)

[Features](#)

[Documentation](#)

[Contact Us](#)



### News

- [Data.gov Releases Open Source Software](#)
- [Government logs on to Open Government Platform](#)

### Open Government Platform - OGPL To Promote Citizen Engagement

OGPL is a joint product from India and United States to promote citizen engagement by making more government data, documents publicly available. OGPL will be available, as an open source

# Core Data Management System Features

## FEATURES FOR PUBLISHERS

Local/national governments,  
data providers

**Publish** data through a guided process or import via API/harvesting from other catalogs

**Customize:** add your own metadata fields, themes and branding

**Store** data within CKAN or on external (e.g. departmental) sites

**Manage:** Full access control, version history with rollback, INSPIRE/RDF support, user analytics

## FEATURES FOR DATA USERS

Researchers, journalists, programmers,  
NGOs, citizens

**Explore:** search, add, edit, describe, tag, group datasets via web front-end or API

**Collaborate:** user profiles, dashboard, social network integration, comments

**Use:** metadata and data APIs, data previews and visualizations

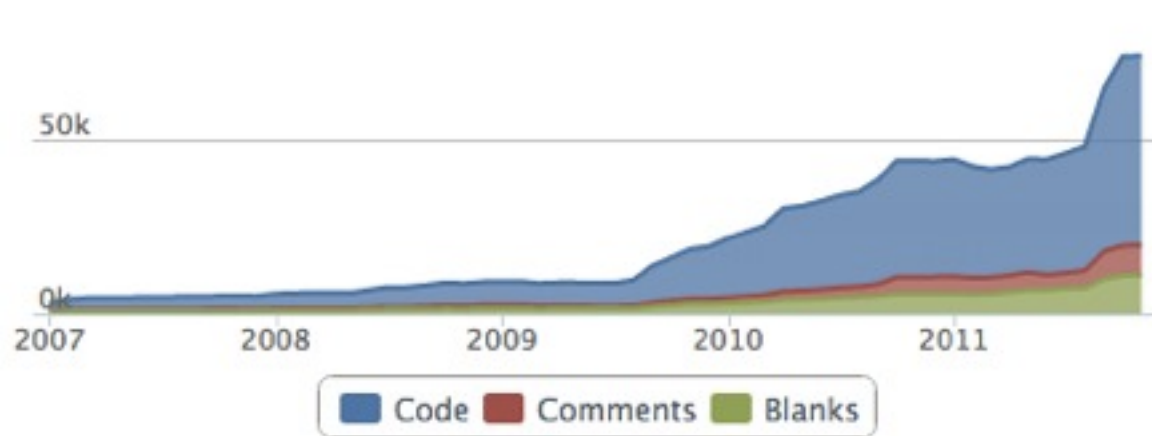
**Extend:** full documentation for building extensions

# Why Does Open-Source Matter?

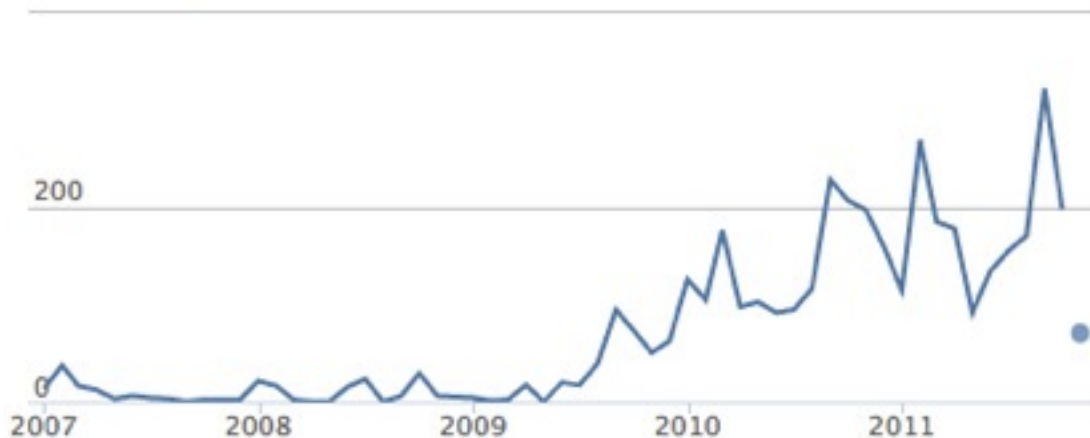
- No vendor lock-In
- Security transparency (US DoD is a major consumer for this reason)
- Open-Source platforms often pay more heed to open formats and standards (e.g.: DCAT, RDFa, OData, JSON vs Shapefiles, PDF, etc.)
- Innovation: healthy open-source projects can aggregate more engineering effort than proprietary alternatives, propagate great new extensions faster
- Hosting options: consume as a cloud-hosted service today, host in-house tomorrow
- Cost (sometimes)

# In 2012 CKAN Broke Out... Not Just for Europe Anymore...

Lines of Code



Commits per Month



A screenshot of the HM Government Data.Gov.UK website. The header features the HM Government logo and the text "DATA.GOV.UK Beta Opening up Government". The navigation menu includes "Home", "Data", "Participate", and "Apps". Below the navigation is a search bar with the text "8717 Datasets" and a "Search" button. The "Publishers" section lists various government departments and their dataset counts.

HM Government

DATA.GOV.UK<sup>Beta</sup>  
Opening up Government

Home Data Participate Apps

Search | Map Search | Publishers | Tags | Public Roles & Salaries

**Search Datasets**

8717  
Datasets

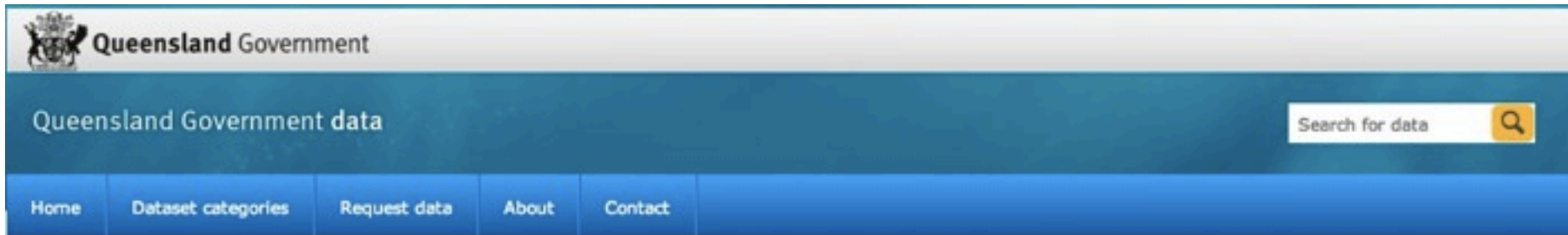
Search... Search

**Publishers** [View all publishers](#)

- Office for National Statistics (847)
- Department for Communities and Local Government (739)
- NHS Information Centre for Health and Social Care (513)
- British Geological Survey (364)
- Centre for Ecology & Hydrology (326)
- Department for Environment, Food and Rural Affairs (321)
- Welsh Government (241)
- Home Office (239)
- Department of Health (239)
- Department for Children, Schools and Families (227)



# CKAN Worldwide



Queensland Government

Queensland Government data

Search for data

Home Dataset categories Request data About Contact

## Premier's message



Queensland is a great state with great opportunity. This government is committed to opening up more opportunities through the open data revolution.

[More...](#)

## Search datasets

Search for Queensland Government datasets


Queensland contains [78 datasets](#) that you can browse, learn about and download.



**dados.gov.br**

Dados Participe Aplicações Institucional Contato

Como incluir dados?



Encuentra conjuntos de datos

- Finanzas Públicas (11)
- Transporte y Movilidad (9)
- Educación (3)
- Salud (1)

Inicio Catálogo Grupos Preguntas Frecuentes Recursos Acerca de

Busca ...

en 34 conjuntos de datos con 1042 recursos (lo que es esto?)

Dados em destaque

**Microdados do Exame Nacional do Ensino Médio - Enem**  
O Ministério da Educação apresentou uma proposta de reformulação do Exame Nacional do Ensino Médio (Enem) e sua utilização como forma de seleção ...

**Obras do PAC - Programa de Aceleração do Crescimento**  
Criado em 2007, no segundo mandato do presidente Lula (2007-2010), o Programa de Aceleração do Crescimento - PAC promoveu a retomada do planejamento ...

**SICONV - Convênios e Contratos de Repasse da Administração ...**  
A prestação de serviços como um serviço governamental tem vantagens para todos ...

Conjunto de dados	Mbs	Totais
Lista de Eleitores Filados aos Partidos Políticos	609	1057
Microdados do Censo Escolar	400	863
Destinação do Lixo Doméstico	437	1072
Obras do PAC - Programa de Aceleração do Crescimento	422	1167
População Economicamente Ativa por	302	795

## Buscar - Buenos Aires Data

Buscar ...

Catálogo

**Agencias de Viajes** 

Listado de agencias registradas en el Ministerio de Turismo de la Nación y bajo la resolución de receptivas.

**Agenda Cultural** 

Información de los eventos culturales organizados en la Ciudad. Cine, Música, Visitas Guiadas, Artes Visuales, Teatro, Exposiciones, Aire Libre, Muestras, Fotografía, Pintura, Danza...

[RSS](#) [JSON](#) [PDF](#) [CSV](#)

# CKAN in the US (w/ Drupal)

**HealthData.gov**

AHRQ CDC HRSA CMS IHS ATSDR SAMHSA NIH FDA ACL ACF

Home Data Blog Q & A Ideas Developers Search entire site...

Sort by  
Relevancy Title

Filter by type:  
Dataset (340)

Filter by subject:  
Medicare (132)  
Administrative (37)  
Population Statistics (37)  
Safety (31)  
Other (18)  
Epidemiology (15)  
Health Care Providers (15)  
Biomedical Research (14)  
Quality Measurement (11)  
Treatments (9)  
Medicaid (8)  
Health Care Cost (7)  
Children's Health (4)

Enter terms  Search  Retain current filters

**Search results**

**Food and Drug Administration--Recalls**

This feed describes all new items that are being recalled by the FDA.

Sub-Agency: U.S. Food and Drug Administration  
Subject: Safety  
Date Released: Jan 1, 2004  
Geographic Granularity: Country

**CMS Medicare and Medicaid EHR Incentive Program, electronic health record products used for attestation**

Data set merges information about the Centers for Medicare and Medicaid Services, Medicare and Medicaid EHR Incentive Programs attestations with the Office of the National Coordinator for Health IT, Certified Health IT Products List. This new dataset enables systematic analysis of the distribution of certified EHR vendors and products among those providers that have attested to meaningful use within the CMS EHR Incentive Programs. The data set can be analyzed by state, provider type, provider specialty, and practice setting.

Sub-Agency: Department of Health & Human Services

# CKAN for Local US Governments...

Home Add a dataset Groups About Admin admin Logout

 **MetroPulse** CMAP Data Sharing Hub  
Chicago Metropolitan Agency for Planning

Find data - enter keywords here

## Sales Tax Collections for City of Chicago 2000-2010 / Chicago\_Sales\_Tax\_Data\_2000\_2010.csv

[View](#) **Resources (1)** [Apps, Ideas etc \(0\)](#) [History](#) | [Settings](#) [Follow](#) [Followers \(0\)](#)

Last updated 3 months and 9 days  
Format csv  
Licence License unknown

[Download](#)

Sales and Sales Tax Collections for Chicago by County and Year of Sale. Source: Illinois Department of Revenue. Format: CSV

### Preview

[Embed](#)

Grid Graph Map 23 records

[Go](#) [Filters](#) [Fields](#)

Sales and...	_noname...	_noname...	_noname...	_noname...	_noname...	_noname...	_noname...	_noname...
Place	Total Reta...	General M...	Qualifying ...	ST (State ...	County	CST (Cou...	STRTA (R...	CHMR (C
Chicago	\$19,139,5...	\$15,482,2...	\$3,657,34...	\$774,112,...	Cook County	\$0	\$39,270,913	\$104,730
Chicago	\$2,582,012	\$2,387,958	\$194,054	\$119,398	DuPage C...	\$5,969	\$0	\$0
Chicago	\$19,033,3...	\$15,607,2...	\$3,426,07...	\$780,364,...	Cook County	\$0	\$38,868,811	\$102,377
Chicago	\$3,091,148	\$2,955,954	\$135,194	\$147,798	DuPage C...	\$7,388	\$0	\$0
Chicago	\$18,979,6...	\$15,526,6...	\$3,452,99...	\$776,334,...	Cook County	\$0	\$38,686,722	\$103,319
Chicago	\$2,566,885	\$2,521,761	\$45,124	\$126,088	DuPage C...	\$6,303	\$0	\$0

Filters

[Add filter](#)

# Data.gov Will Soon Be CKAN+Drupal

The screenshot shows the GEO.DATA.GOV website interface. At the top, there is a navigation bar with links for Datasets, Organizations, Groups, and About. A search bar is located on the right side of the navigation bar, and buttons for Log In and Register are also present. Below the navigation bar, the main content area is titled "Search Datasets". On the left side, there are three filter sections: "Groups" with a "Clear All" link, "Tags" with a "Clear All" link, and "Organization" with a "Clear All" link. The "Groups" section lists "Plummer, ID (886)" and "National Oceanic an... (152)". The "Tags" section shows "There are no filters for this search". The "Organization" section lists several organizations with their respective dataset counts, including "Coeur d'Alene Tribe... (330)", "Coeur d'Alene Tribe... (219)", "R2R > Rolling Deck ... (74)", "LDEO > Lamont-Doher... (46)", "REQUIRED: The organ... (38)", "USGS - Resource Div... (20)", and "Region 1 USDA Fores... (19)". The main content area displays a search bar with the text "Search...". Below the search bar, the results are titled "All datasets" and are ordered by "Relevance". Three dataset entries are visible: "1:100,000 Map Index for the United States", "1:24,000 Map Index for the United States", and "1:24,000 Scale Softcopy Primary Base Series (SCPBS)". Each entry includes a brief description of the data set.

**GEO.DATA.GOV** Datasets Organizations Groups About Search Log In Register

**Search Datasets**

**Groups** [Clear All](#)

- Plummer, ID (886)
- National Oceanic an... (152)

**Show More Groups**

**Tags** [Clear All](#)

There are no filters for this search

**Organization** [Clear All](#)

- Coeur d'Alene Tribe... (330)
- Coeur d'Alene Tribe... (219)
- R2R > Rolling Deck ... (74)
- LDEO > Lamont-Doher... (46)
- REQUIRED: The organ... (38)
- USGS - Resource Div... (20)
- Region 1 USDA Fores... (19)

Search...

**All datasets** Order by: Relevance

**1:100,000 Map Index for the United States**  
This data set contains an index grid based on latitude and longitude intervals corresponding to the USGS topographic quadrangle series at 1:100,000 scale. The latitude/longitude...

**1:24,000 Map Index for the United States**  
This data set contains an index grid based on latitude and longitude intervals corresponding to the USGS topographic quadrangle series at 1:24,000 scale. The latitude/longitude...

**1:24,000 Scale Softcopy Primary Base Series (SCPBS)**  
The Softcopy Primary Base Series (PBS) is a raster image of the USDA Forest Service topographic map, including the collar information, georeferenced to the UTM grid. It is very...

# Ditto the Open Government Platform



**Open Government Platform (OGPL)**  
*developed through India - US collaboration*

Home

Features

Documentation

Contact Us

Search



## News

- [Data.gov Releases Open Source Software](#)
- [Government logs on to Open Government Platform](#)
- [U.S.-India Open Government Platform Launched](#)
- [United States and India launch open government platform on Web](#)

## Open Government Platform - OGPL To Promote Transparency And Citizen Engagement

OGPL is a joint product from India and United States to promote transparency and greater citizen engagement by making more government data, documents, tools and processes publicly available. OGPL will be available, as an open source platform. By making this available in useful machine-readable formats it allows developers, analysts, media & academia to develop new applications and insights that will help give citizens more information for better decisions.

In using an open source method of development, the OGPL community will provide future technology enhancements, open government solutions, and community-based technical support. OGPL has become an example of a new era of diplomatic collaborations that benefit the global community that promote government transparency, citizen-focused applications, and enrich humanity.

## Product Releases

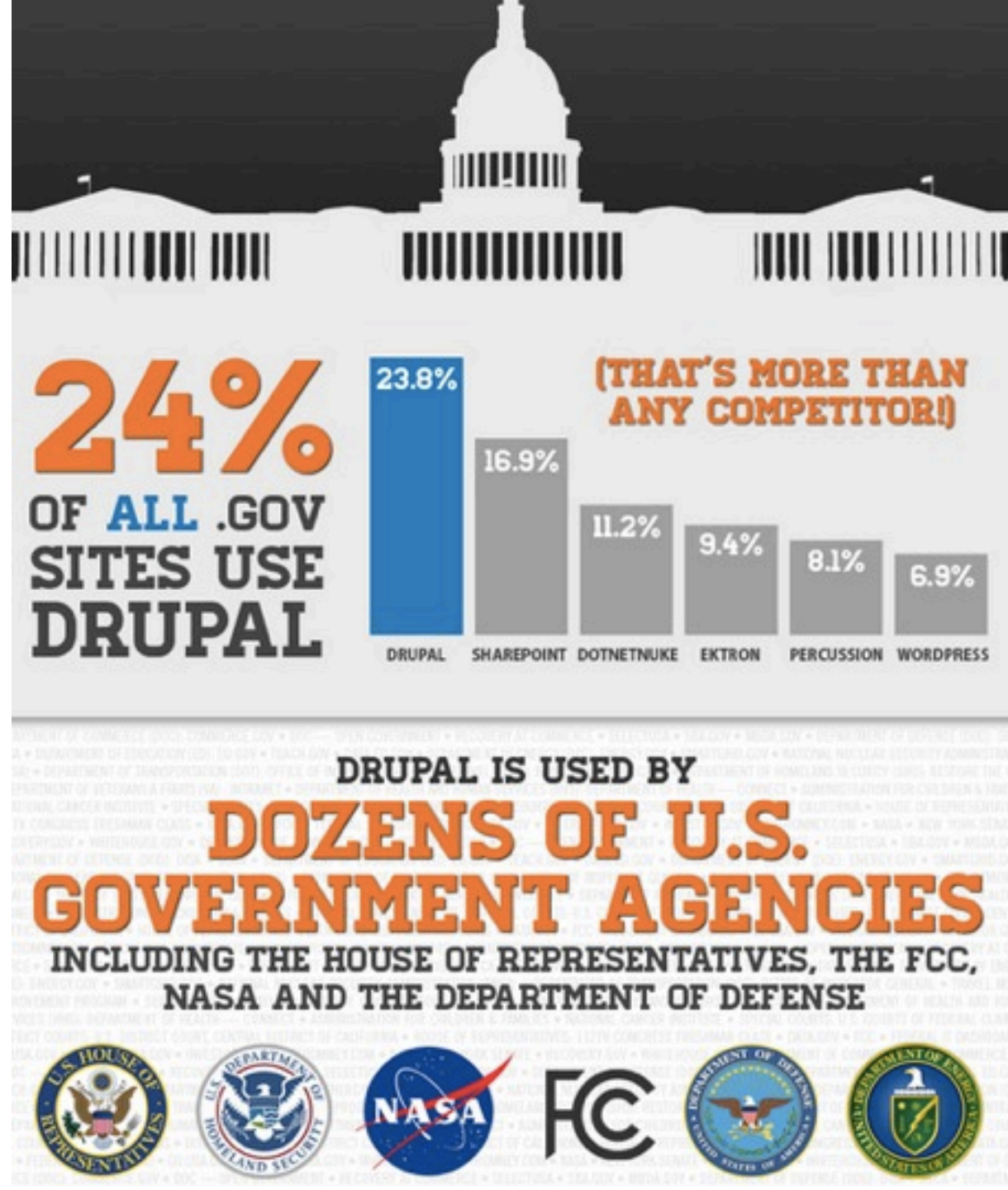
[OGPL Limited Alpha Code-base Released](#)

## Gallery

- [Launch of Open Government Platform \[OGPL\] in Washington, DC, USA](#)
- [World IT Forum 2012 -](#)

# Why Is Drupal Involved?

- Like CKAN, open-source
- Increasingly, Drupal already manages the content of government
- > 1 million sites (2% of all sites), 3,718 Code commits/wk, 6,388 issue comments/wk
- 24% of .gov sites = in-house skills already in government



# New Drupal-Native “DKAN” version

The screenshot shows the top navigation bar of the DKAN website. On the left is the DKAN logo with the tagline "the Open Source Data Portal Software". In the center, there are links for "Datasets", "About", and "Groups", followed by a search input field. On the right, there are links for "Login" and "Register". Below the navigation bar, a breadcrumb trail reads "Dataset / Afghanistan Election... / District Names". To the right of the breadcrumb are two buttons: "Back to dataset" and "Download".

## District Names

You can see this data plotted on a map, by clicking on 'Map' below.

Download

[Grid](#) [Map](#) 399 records

lon	lat	Unit_T...	Dist_N...
61.33	32.4	District	Qala-e...
62.06	32.49	District	Pusht Rod
61.37	32.11	District	Shib Koh
62.23	32.24	Provinci...	Farah
61.83	31.32	District	Kang
62.04	30.91	Provinci...	Zaranj
62.88	32.21	District	Bakwa
65.17	30.12	District	Reg
66.17	30.99	District	Spin Bol...
65.16	31.07	District	Panj wayi
64.99	31.58	District	Maywand
65.71	31.51	Provinci...	Kandahar
65.4	31.64	District	Zheray
66.55	31.52	District	Arghistan

This screenshot is identical to the one above, showing the DKAN website header with navigation links, search bar, and breadcrumb trail.

## District Names

You can see this data plotted on a map, by clicking on 'Map' below. Individual data records can be seen by clicking on each point.

Download

[Grid](#) [Map](#) 399 records



Latitude / Longitude fields  
 GeoJSON field

Latitude field

Longitude field

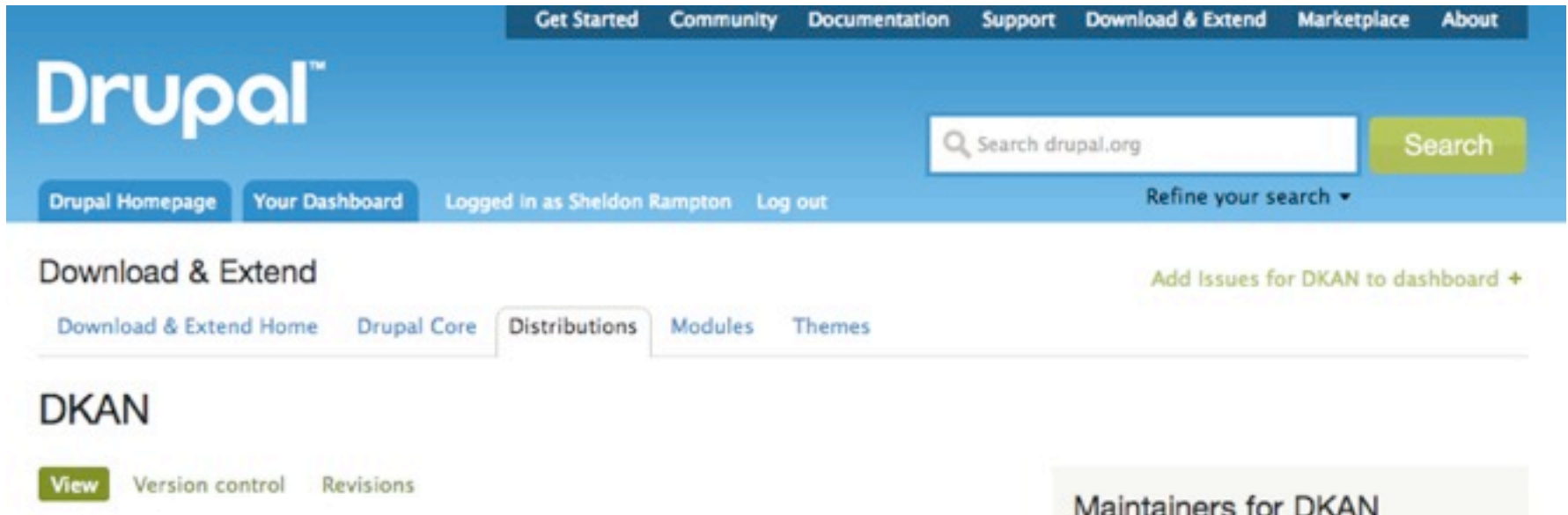
Auto zoom to features  
 Cluster markers

**Filters**  
[Add filter](#)

**Fields +**

# DKAN

- Fully functional data portal housing datasets, Solr search, accessible via JSON and RDF; csv or xml files uploaded through Drupal, stored in \*SQL, visualized through Recline.js
- Seeks to replicate CKAN 2.0 functionality, design, standards, & API
- Reuses CKAN components wherever possible (e.g.: Recline.js)
- Built with support and input from the Open Knowledge Foundation
- Fully open project, with code on [Drupal.org/project/DKAN](https://drupal.org/project/dkan)



The screenshot shows the Drupal.org website interface. At the top, there is a navigation bar with links: Get Started, Community, Documentation, Support, Download & Extend, Marketplace, and About. The Drupal logo is prominently displayed on the left. A search bar with the text "Search drupal.org" and a "Search" button is on the right. Below the search bar, there are links for "Drupal Homepage", "Your Dashboard", and "Logged in as Sheldon Rampton Log out". A "Refine your search" dropdown menu is also visible. The main content area is titled "Download & Extend" and includes a sub-navigation bar with links: Download & Extend Home, Drupal Core, Distributions (which is highlighted), Modules, and Themes. Below this, the DKAN project is featured with a "View" button and links for "Version control" and "Revisions". A "Maintainers for DKAN" section is partially visible at the bottom right.



# Potential Benefits of Drupal-Based “DKAN” as an Open Data Platform

- Extensible – 18,489 Modules (vs ~40 for CKAN), so easy to add and customize functionality
- Rapid innovation-- 3,718 Code commits/wk, 6,388 issue comments/wk
- Mature platform and transparent rigorous upgrade process
- Choice of support options – 100s of competent firms
- FISMA certified cloud hosting options
- INTEGRATES Data Management Systems (DMS) more easily w/ the Content Management Systems (CMS) running public websites where we want to tell data stories, & where lots of de facto data is already published as content...

# Data Isn't Static...

Real-Time

Augmentable

SENATORS | COMMITTEES | ISSUES & INITIATIVES | NEWSROOM BETA FEEDBACK

currently in "beta" test mode; some information may be inaccurate or out of date; please [let us know](#) if you find any errors or have suggestions for improvement. Up-to-the-minute legislation is

## OPENLEGISLATION

Browse, search and share legislative information from the New York State Senate

marry

# total results: ...

- [BILL - 566003](#) - Relates to individuals ability to marry (SPONSOR: DUANE) (same as: A40003)
- [BILL - 551501](#) - Relates to individuals ability to marry (SPONSOR: RULES) (same as: S4401,A7732,566003,A40003)
- [BILL - 54421](#) - Relates to individuals ability to marry (SPONSOR: DUANE) (same as: A7732)
- [BILL - A40003](#) - Relates to individuals ability to marry (SPONSOR: Rules (O'Donnell)) (same as: 566003)
- [BILL - A7732](#) - Relates to individuals ability to marry (SPONSOR: O'Donnell (MS)) (same as: S4401,551101,566003,A40003)
- [TRANSCRIPT](#) - EXTRAORDINARY SESSION - Dec 2, 2009 10:46 AM
- [TRANSCRIPT](#) - EXTRAORDINARY SESSION - Nov 10, 2009 12:19 PM

Sort by **Popular now**

**Chuck Rogers** 1 week ago

Will this bill be voted on before you convene for the summer? I am chronic pain patient on a high dose of Oxycontin and am dying literally from the side effects.If it were not for marijuana I'd be a dead man.Please get this done befor you all go home and have a pain free summer.I won't.

[Reply](#) - [More](#)  - [Report](#)

**Chuck Rogers** 6 days ago

I guess this will end up in File 13.It is so sad that NY has fallen behind many states that are not even "progressive",like Montana.Too busy fighting amongst themselves to show any compassion to thier many voters who live in fear of arrest for using marijuana.Very sad indeed.I hope you all are ashamed.

[Reply](#) - [More](#)  - [Report](#)

**John Q Law** 6 days ago

Pass This Bill!,

[Reply](#) - [More](#)  - [Report](#)

blog comments powered by DISQUS

This work is licensed under a [Creative Commons Attribution-Noncommercial-No Derivative Works 3.0 United States License](#). Permissions beyond the scope of this license are available at <http://www.nysenate.gov/copyright-policy>.

# On NYSenate.gov, Senators Are Data Too...

The image shows the homepage of the New York State Senate website. At the top, there is a blue header with the New York State Senate logo on the left and "LOGIN OR REGISTER" on the right. Below the header is a navigation menu with tabs for "SENATORS", "COMMITTEES", "ISSUES & LEGISLATION", "OPEN DATA", "ABOUT", "PHOTOS & VIDEOS", "NEWSROOM", and "BLOG". A search bar is located on the right side of the header.

On the left side of the page, there are two search forms. The first is titled "FIND MY SENATOR:" and includes fields for "Your Street Address" and "Zip", with a "SUBMIT" button. The second is titled "SIGN UP FOR SENATE UPDATES:" and includes fields for "Email", "Zip", and "Mobile", with a "SUBMIT" button.

The main content area is titled "SENATORS" and lists several senators. Red arrows point to the names of the first three senators: Adams, Eric; Addabbo, Joseph P., Jr; and Alesi, James S. Each senator's entry includes a portrait photo, their name, district number, and links for "Contact", "RSS", "Twitter", and "Facebook".

Senator Name	District	Contact	RSS	Twitter	Facebook
Adams, Eric	District 20	Yes	Yes	Yes	Yes
Addabbo, Joseph P., Jr	District 15	Yes	Yes	No	No
Alesi, James S.	District 55	Yes	Yes	Yes	Yes
Aubertine, Darrel J.	District 48	Yes	Yes	No	No
Bonacic, John J.	District 42	Yes	Yes	Yes	Yes

# Events Are Data Too...

This calendar lists New York State Senate sessions, hearings and other events. Click on the event titles below for details.

- [Live Streamed Events Calendar](#)
- [Session Calendar](#)
- [Legislative Cable Channel Schedule](#)
- [View a PDF of the Public Hearing Schedule](#)

Filter by Senator 
 Event type 
 Committee 
 Initiative

Event type	Color
Committee meeting	Green
Press conference	Brown
Public hearing	Red
Session	Blue
Other	Dark gray

Year Month Week Day

MARCH 2010						
« Prev						Next »
Sunday	Monday	Tuesday	Wednesday	Thursday	Friday	Saturday
	1	2	3	4	5	6
	Ronald McDonald House <a href="#">Keeping New York's Farms Working: A Discussion Of New York's Farm Labor Laws -- Agriculture Public Hearing Public Hearing</a> <a href="#">Farm Worker Fair Labor Practices Act (S.2247-B) Public Hearing</a> Housing, Construction, And Community Development Meeting Committee Meeting <a href="#">Senate Session 03-01-10 Session</a>	Ronald McDonald House <a href="#">Agriculture Meeting Committee Meeting</a> <a href="#">Children And Families Meeting Committee Meeting</a> <a href="#">Codes Meeting Committee Meeting</a> Community Census Presentation Forum/Town Hall <a href="#">Finance Meeting Committee Meeting</a> <a href="#">Elections Meeting Committee Meeting</a> <a href="#">Investigations And Government Operations Meeting Committee Meeting</a> <a href="#">Education Meeting Committee Meeting</a> <a href="#">Senate Session 03-02-10 Session</a> <a href="#">MTA PUBLIC HEARING ON PROPOSED SERVICE CHANGES Public Hearing</a>	Ronald McDonald House <a href="#">Local Government Meeting Committee Meeting</a> <a href="#">Senate Majority MWBE Task Force Public Hearing: Reform Of Article 15-A Public Hearing</a> <a href="#">Senate Session 03-03-10 Session</a>	Ronald McDonald House <a href="#">Senate Session 03-04-10 Session</a> Black History Month Extravaganza One Community: Striving For Excellence	Ronald McDonald House Community Census Presentation Forum/Town Hall CANCELED Hudson Valley Delegation Hearing Dominican Leaders Awards Ceremony	Ronald McDonald House <a href="#">Public Hearing On The New York State Budget Forum/Town Hall</a> <a href="#">SAVE OUR PARKS! Rally</a> <a href="#">Senator Addabbo At Middle Village</a>

# The Structured Data of Committee Events



## FEATURED VIDEO

NYS Senator Eric Adams and Assemblyman Hakeem Jeffries Speak on Lack of FDNY Diversity

SHARE THIS:

## DISTRICT MAP



## RACING, GAMING AND WAGERING

### COMMITTEE MEMBERS

**Date:**  
Tuesday, June 8th,  
2010, 9:30 am - 10:30  
am

**Location:**  
Legislative Office  
Building, Room 915  
181 State Street, New  
York State Legislative  
Office Building  
Albany, NY 12247  
See map: [Google  
Maps](#)



## PURPOSE

Senate Standing Committee on Racing, Gaming and Wagering  
Senator Eric Adams, Chair  
9:30 AM, Tuesday, June 8, 2010  
Room 915 LOB

The committee will consider the following nomination:

Harry D. Snyder as Member to the State Racing Commission

Printed No.	Sponsor	Title
2717	Adams	An act to amend the racing, pari-mutuel wagering and breeding law, in relation to audits and budgets of off-track betting corporations
2718	Adams	An act to amend the racing, pari-mutuel wagering and breeding law,

# All Content is Data

Video



Metadata



**Adams, Eric** | [Contact](#)

District 20



RSS



Twitter



Facebook



**Addabbo, Joseph P., Jr** | [Contact](#)

District 15



RSS



**Alesi, James S.** | [Contact](#)

District 55



RSS



Twitter



Facebook

**Alex Byrnes to go deeper on CKAN...**

[alex@nuams.co](mailto:alex@nuams.co)

**Aaron Couch to go deeper on DKAN...**

[aaron@nuams.co](mailto:aaron@nuams.co)



**New Amsterdam Ideas | @NuAMS | <http://nuams.com>**

[andrew@nuams.co](mailto:andrew@nuams.co)

[@ahoppin](#)

[nuams.com](http://nuams.com)

[ckan.org](http://ckan.org)

[drupal.org/project/dkan](http://drupal.org/project/dkan)

[DKAN DEMO: http://dkan.nuamsdev.com](http://dkan.nuamsdev.com)