



Data.gov and Open Data in the United States

***Data.gov Team
April 2013***

Data.gov



DATA.GOV
EMPOWERING PEOPLE

HOME DATA APPS COMMUNITY METRICS OPEN DATA SITES GALLERY WHAT'S NEW

Earthquake and Tsunami Datasets and Information

- Worldwide M+ Earthquakes, Past 7 Days
- RadNet Map Interface for Near-Real-Time Radiation Monitoring Data
- Search other related datasets
- World Earthquake Interactive Map Demo

SEARCH OUR CATALOGS

Search our catalogs... SEARCH

DATA AND APPS

- 379,931 raw and geospatial datasets
- 564 government apps
- 236 citizen-developed apps
- 44 mobile apps
- 172 agencies and subagencies
- Suggest a dataset or app!
- 2011 Next Generation Data.gov is interactive, explorative, and social.

COMMUNITIES

Come explore, discuss, meet others in the same field, and develop the data and apps in the community that you care about. Join in the discussions by going to communities below that interest you.

OPEN DATA SEMANTICWEB
HEALTH LAW

OPEN GOVERNMENT

Latest News: Japanese Earthquake and Radiation Data

Real-time alerts and data related to the earthquakes off the coast of Japan and radiation levels in US.

What's coming up on Data.gov? Check out Sonny's blog.

LEARN

Are you a teacher, professor, or student? Young people across America are learning about Data.gov and we want you to be part of getting data into the classrooms.

See what teachers are doing, share a lesson plan, showcase an app. Learn what's going on in classrooms today!

SEMANTIC WEB

As the Web of linked documents evolves to include the Web of linked data, we're working to maximize the potential of Semantic Web technologies to realize the promise of Linked Open Government Data. We and our collaborators at the Tetherless World Constellation at the Rensselaer Polytechnic Institute are helping to lead the way in this exciting area!

DEVELOPER'S CORNER

Are you interested in sharing your mashups, apps, and ideas? Do you want to learn how to create app and mashups with some of the data hosted here on Data.gov? Whether you are here to share, learn, collaborate, or innovate—you've come to the right place.

Look at these great government mobile apps and help us to develop more!

About | FAQ | Contact Info | Data Policy | Accessibility | Privacy Policy | Sitemap

DATA.GOV

- Provides instant access to ~400,000 datasets in easy to use formats
- Contributions from 180 agencies, UN, and World Bank
- Encourage development of innovative applications
- Drive innovation and knowledge use across the globe

US Digital Strategy

- Ensure that as the government adjusts to this new digital world, we seize the opportunity to procure and manage devices, applications, and data in smart, secure and affordable ways
- Unlock the power of government data to spur innovation across our Nation and improve the quality of services for the American people

WhiteHouse.gov/digitalgov



Creating a Data Ecosystem

1. Gather data

- from many places and give it freely to developers, scientists, and citizens

2. Connect the community

- in finding solutions to allow collaboration through social media, events, and platforms

3. Provide an infrastructure

- built on standards and interoperability

4. Encourage technology developers

- to create apps, maps, and visualizations of data that empower people's choices

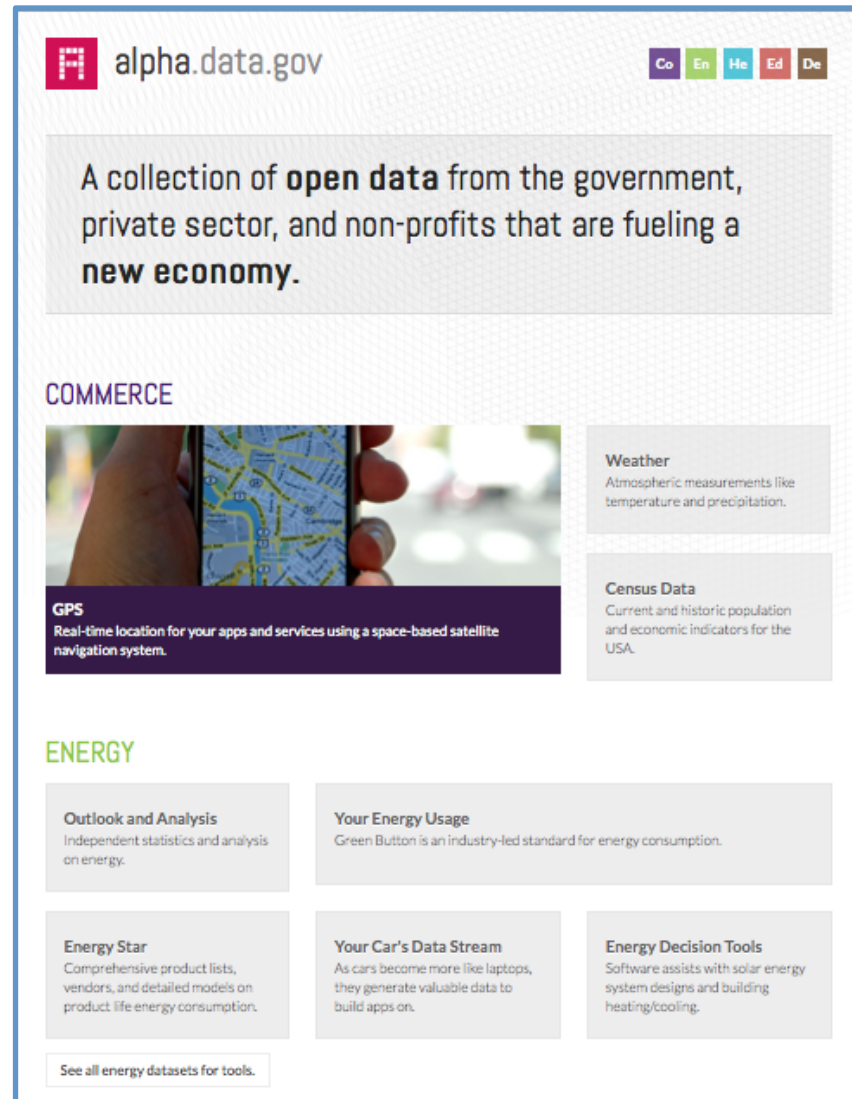
5. Gather more data

- and connect more people



“A Strategy for American Innovation” published September 2009

Stories Around Open Data



The screenshot shows the alpha.data.gov website. At the top left is the alpha.data.gov logo. To its right are navigation tabs for 'Co', 'En', 'He', 'Ed', and 'De'. Below the navigation is a main heading: 'A collection of **open data** from the government, private sector, and non-profits that are fueling a **new economy**.' Below this is a 'COMMERCE' section. It features a large image of a hand holding a smartphone displaying a map. To the right of the image are two boxes: 'Weather' (Atmospheric measurements like temperature and precipitation) and 'Census Data' (Current and historic population and economic indicators for the USA). Below the image is a 'GPS' box: 'Real-time location for your apps and services using a space-based satellite navigation system.' Below the 'COMMERCE' section is an 'ENERGY' section. It contains five boxes: 'Outlook and Analysis' (Independent statistics and analysis on energy), 'Your Energy Usage' (Green Button is an industry-led standard for energy consumption), 'Energy Star' (Comprehensive product lists, vendors, and detailed models on product life energy consumption), 'Your Car's Data Stream' (As cars become more like laptops, they generate valuable data to build apps on), and 'Energy Decision Tools' (Software assists with solar energy system designs and building heating/cooling). At the bottom of the energy section is a link: 'See all energy datasets for tools.'

<http://alpha.data.gov>

Open Communities



Community	
Developers	✓
Safety	✓
Energy	✓
Health	✓
Law	✓
Education	✓
Ocean	✓
Manufacturing	✓
Business	✓
Ethics	✓
States	✓
Counties	✓
Cities	✓
Sustainable Supply Chain	✓
<i>+ many more...</i>	

Energy Drives Innovation

- Energy.Data.gov connects innovators, industry, academia, and government at federal, state, and local levels



An Official Web Site of the United States Government | Thursday, November 3, 2011 | Text: A A A | Share

DATA.GOV / ENERGY BETA | Login | Sign Up

WELCOME TO ENERGY.DATAGOV
where data and insight are combined to facilitate public discussion and awareness of our Nation's energy activities. Whether you are interested in alternative fuels, managing buildings to be more energy efficient, or trying to manage energy in your own home, we have something for you. Look at the data, use the apps, join the conversation.
[Make a Suggestion](#)

SPECIAL FEATURES
CODE FOR LIVABILITY
[VIEW MORE](#)

Home | Data/Tools | Apps | Maps | Challenges | Resources | Blogs | Forums | Search This Community... | SEARCH

Data.gov » All Communities

Welcome



Energy.data.gov is a new open government initiative to increase awareness of and deepen insights into our Nation's energy performance. Energy.data.gov brings together high-value datasets, tools, and applications to shed new light on energy use. These free datasets and tools have been gathered from agencies across the Federal government with the goal of empowering all Americans to understand energy

Energy Data Features



An early focus of Energy.data.gov is on energy use in homes and buildings and opportunities for energy efficiency, especially among Federal government buildings. For the first time ever, Energy.data.gov now features detailed data on historical energy consumption and costs of all Federal agencies back to 1975 by agency, end-use sector, and energy type.

Challenges



To maximize opportunities for education and entrepreneurship across a diverse set of energy subjects, Energy.data.gov has challenges, prizes, and competitions that relate to energy data in meaningful and engaging ways. Compete in a challenge, get to know winners of previous challenges, ask questions, and share your great ideas!

- Energy.Data.gov works with groups and challenges across the nation to innovate around federal data

Challenges Spark Ideas

CHALLENGES

Want to get involved in helping to solve an energy problem that you see in your home, community, or country? Join in on one of our challenges. Challenges range from brainstorming ideas to creating applications to proposing research. Not ready to jump in? Then come and see how others have responded and look at the winners of previous challenges.

Open Challenges



sustainability to the forefront of peoples' everyday lives. Join us on January 21-22, 2011 to make a difference!

Code for Livability

The Partnership for Sustainable Communities is hosting a code-a-thon to bring together citizens, developers, and government personnel to work on solutions that bring



2011 ENERGY STAR National Building Competition: Battle of the Buildings

It's an energy savings battle as 245 buildings compete to see who can be the most efficient.

Resources:

- CBECS
- CEUS
- EnergyIQ
- Portfolio Manager
- NREL Renewable Energy Certificate and Green Power Markets



America's Home Energy Education Challenge

Participate in three great ways:


- Have your class or school join in the Home Energy Award by saving energy and win prizes for

your school!

- Feeling artistic? Design a conservation plan and poster.
- Shall we play a game? Compete in the Energy Fitness Award with online games, quizzes and activities to earn prizes for you and your school.

Resources:

- EnergySmart
- EnergySavers.gov



Apps for the Environment

EPA challenges you to find new ways to combine and deliver environmental data in a new app. In the Apps for the Environment challenge, you

have free reign to make an app that uses EPA data, addresses one of Administrator Lisa Jackson's Seven Priorities, and is useful to communities or individuals. EPA encourages you to use other environmental, energy, and health data too. The winners will be honored at a recognition event in Washington, D.C. this fall and the winning apps will be publicized on EPA's website. EPA is counting on you to come up with exciting and useful new apps!



Build your own challenge for energy efficiency

You can use this platform and process to employ ENERGY STAR tools and resources in your energy improvement

efforts.



Rooftop Solar Challenge

Be part of a national effort to make clean solar electricity cost-competitive for your community.


Data Drives Decisions

- Apps transform data in understandable ways to help people make decisions

MOBILE APPS

These apps are available on your mobile device, some are available in only a single format and others in multiple formats. Each icon links to the appropriate format when available. A "mobile web" app is designed for optimum use over your mobile device through its built-in web browser.

AIRNow




Provides real-time air quality information that you can use to protect your health when planning your day.

[Download iOS App](#)

[Download Android App](#)


Alternate Fuel Locator



Find fueling stations for your alternative fuel vehicle on-the-go with the U.S. Department of Energy's Alternative Fueling Station Locator.

[Access Mobile Web](#)


Fuel Economy.gov



Calculate gas mileage (MPG), annual fuel costs, annual petroleum use, and the carbon footprint information for your car or truck.

[Access Mobile Web](#)

Sustainable Facilities Tool



Identify and prioritize green building strategies to improve environmental and cost performance for small building projects.

[Download iOS App](#)


[Download Android App](#)

[Download BlackBerry App](#)

Showing 1-4 of 5


3 APPS

Alternative Fueling Station Locator




Mapping application of alternative fueling stations across the U.S. including biodiesel, CNG, E85, hydrogen, LNG.

Bioenergy Knowledge Discovery Framework




Spatial planning application used to identify bioenergy resources and logistical constraints with project planning.

Blower Mapping Application



Spatial planning application to analyze potential scenarios for developing biomass power or biofuel facilities.

Energy Index for Commercial Buildings



Benchmarking application for commercial buildings allowing users to compare their energy use to national average.

Showing 1-4 of 35

App Store > Business > Noblis, Inc.



SF Mobile

Description

Sustainable Facilities Mobile (SF Mobile) brings valuable sustainable building and workplace design guidance from the U.S. General Services Administration's (GSA) Sustainable Facilities Tool (<http://www.sftool.gov>) into your hands wherever you go. SF Mobile makes it easy for both government and private-sector prope...

SF Mobile Support >

Free App

Category: Business
Released: May 24, 2011
Version: 1.0
Size: 0.4 MB
Language: English
Seller: Noblis, Inc.
© 2011 Noblis, Inc.

Related to:

Requirements: Compatible with iPhone, iPod touch, and iPad. Requires iOS 3.0 or later.

iPhone Screenshots



EXPLORE
Examine different interior spaces and learn design strategies to enhance sustainability.

EVALUATE
Evaluate materials to learn their sustainable benefits and considerations.

LEARN
Search for definitions of commonly used sustainability terms in the term glossary.



EXPLORE
Choose a space to explore it.

Break Party
CompaniLUN room



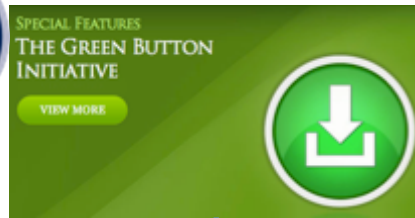
EVALUATE
Clear System or Dirty
Solid Wood

Description
There are many different species of wood that can be used including reclaimed, suppress wood from responsibly managed...

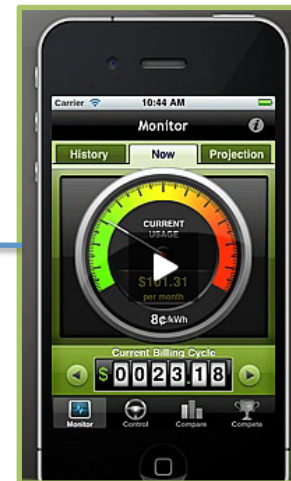
Legend
Benefit Consideration

REQ

Green Button



- Anyone can download their home or business energy use data from their local utility
- Then use apps to manage their energy use to save money and go green
- More at Energy.Data.gov



Easy to Find Data

2009 ACRES AFS AQS ARRA Air Force Air Major Air Minor Army Bankruptcy Brownfields CA CAMDBS CERCLIS California Case Chemical Chemical Pollution Chemical Release Chemicals Coast Guard Current Data DOC DUNS Defence Defense Department of Commerce DoD EPA EPCRA EPCRA 313 FRS FRS Data Final Rule Form A Form R HCRIS Hazardous ICIS IP LQG Labor Labor Organization Lake Levels Marine Corps Marines NAICS NCDB NCES NEI NEPA NLRB NPDES NPL National Science Foundation Navy PBT PCS RCRA RCRAINFO RFS RMP Report Reservoir Levels Right to Know SDWS SIC SQG SSTS STATE Superfund TRI TRI 2009 Data TRI Data TRI Data TRI Preliminary Data TRI Report TRI Reporting TRI State Data TRIS TSD TVA Lake Levels TVA Reservoir Levels Toxic Toxic Release Toxic Release Inventory Toxics Toxics Release Toxics Release Inventory Transporter U.S. Fish and Wildlife Service U.S. Patent and Trademark Office U.S. Patent and Trademark Office US Patent and Trademark Office USAF USCG USMC USN USPTO Union United States United States Patent and Trademark Office XML, affiliation type aircraft bibliographic data biota children community community right to know comparison occasional facilities creditors critical habitat data.gov education emergency services energy environment environmental interest type examine facilities facility facility registry identifier facility site federal data download federal datasets file grant ho hospis health hhs home health agencies hospital compare hospital list hospital type industries industry innovation intellectual

An Official Web Site of the United States Government

DATA.GOV

HOME MY DATA.GOV TOOLS COMMUNITY METRICS OPEN DATA SITES GALLERY WHAT'S NEW

HARVARD BUSINESS SCHOOL CASE STUDY ON DATA.GOV

Harvard Business School created a case study of the Data.gov evolution to help drive learning in how to open up government data and...

View More

DRG Payments
A breakdown of California DRG Payments, graphed against their respective condition.

\$39,147,222
Total salary budget for the White House

2009 Report to Congress
As released by the White House, here is the title and salary of every White House Office employee.

GDP by Country
World GDP listed by country and continent.

Renal Dialysis Facility Medicare Cost Report - 2008
A collection of Renal Dialysis Facility Medicare cost report data from the CMS Form 256-04.

Search

View Types

- Datasets
- Filtered Views
- Charts
- Maps
- Calendars
- Forms

Categories

- Agriculture
- Arts, Recreation, and Travel
- Banking, Finance, and Insurance
- Births, Deaths, Marriages, and Divorces
- Business
- Business Enterprise
- Census

Search & Browse Datasets and Views

Name	Popularity	Type
1. Survey of Patients' Hospital Experiences (HCAHPS) hospital compare, hospitals, quality, ratings, ... A list of hospital ratings for the Hospital Consumer Assessment of Healthcare Providers and Systems	22,982 views	
2. Hospital Outcome Of Care Measures hospital compare, outcome of care, ooc, quality, ... Outcome of Care A list of hospitals and the corresponding Outcome of Care rates for certain conditions.	11,309 views	
3. Nursing Home Compare - Survey Dates nursing home, nhc, survey dates, ... A list that provides the three most recent health and fire safety inspection dates for each nursing home.	7,840 views	
4. Hospital General Information hospital compare, hospital list, ... A list of all Hospitals that have been registered with Medicare. The list includes addresses, phone numbers,	6,709 views	
5. Hospital Medicare Payment And Volume Measures hospital compare, mps, hc, quality, ratings, ... A database displaying the average payment by Medicare for each medical condition or surgical procedure	5,783 views	
6. Nursing Home Compare - Survey Deficiency nursing home, nhc, safety, health, fire safety, ... A list that provides the survey deficiencies found during the nursing home annual inspection. Categories	5,300 views	
7. Home Health Care Facilities nhc, facilities, quality, ratings, comparison, ... A list of all Home Health Facilities that have been audited with Medicare. The list includes addresses,	4,780 views	

Medical Procedure Costs

View Types

- Datasets
- Filtered Views
- Charts
- Maps
- Calendars
- Forms

Helping Others Through a Disaster

Restore the Gulf: Deepwater Horizon



DATA.GOV Search our catalogs. SEARCH

HOME DATA TOOLS COMMUNITY METRICS OPEN DATA SITES GALLERY WHAT'S NEW

DEEPWATER HORIZON RESPONSE

In response to the 2010 oil spill in the Gulf of Mexico, Data.gov is featuring data from the Department of Energy (DOE), the Environmental Protection Agency (EPA), the National Oceanic and Atmospheric Administration (NOAA), the Department of the Interior (DOI), and the states of Florida and Louisiana related to the spill, its effects, and the cleanup effort. Data include oil and gas flow and recovery measurements, air and water sample data, oil spill-related exposure information, and other data of interest to scientists, recovery workers, and citizens.



RAW DATA AND TOOLS



Agency data is available from Data.gov that is relevant to the Deepwater Horizon response.

[VIEW MORE](#)

OTHER DATA SITES



Many federal agencies and state government data sites are available related to the Deepwater Horizon Response.

[VIEW MORE](#)

GEOSPATIAL



GeoPlatform.gov is a new online mapping tool that provides you with near-real time information about the response effort, developed by NOAA with EPA, U.S. Coast Guard, and the Department of the Interior.

[VIEW MORE](#)

Japanese tsunami, earthquake, and radiation monitoring



DATA.GOV
EMPOWERING PEOPLE

HOME DATA TOOLS COMMUNITY METRICS OPEN DATA SITES GALLERY WHAT'S NEW

Earthquake and Tsunami Datasets and Information

- Worldwide M1+ Earthquakes, Past 7 Days
- RadNet Map Interface for Near-Real-Time Radiation Monitoring Data
- Search other related datasets
- World Earthquake Interactive Map Demo

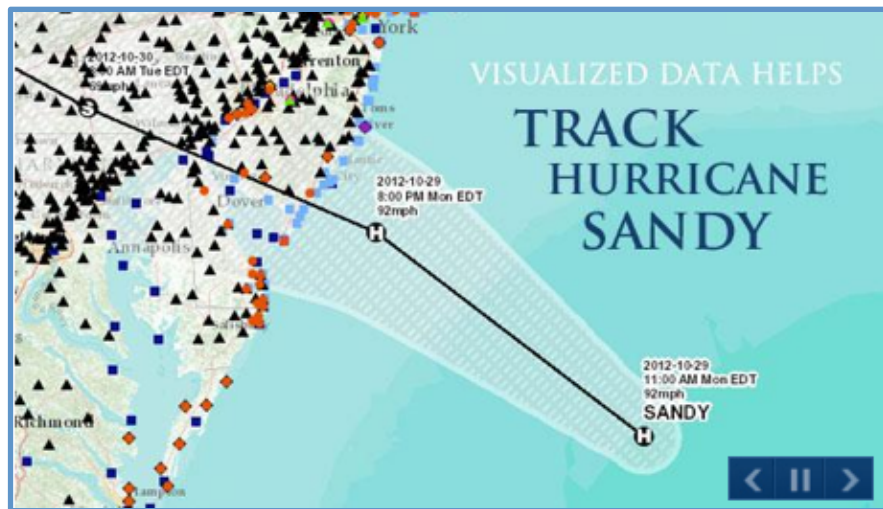
RADNET
RadNet is a national network of monitoring stations that regularly collect air, precipitation, drinking water, and milk samples for analysis of radioactivity.

SEARCH OUR CATALOGS
Search our catalogs... SEARCH

Data and apps from EPA via Data.gov

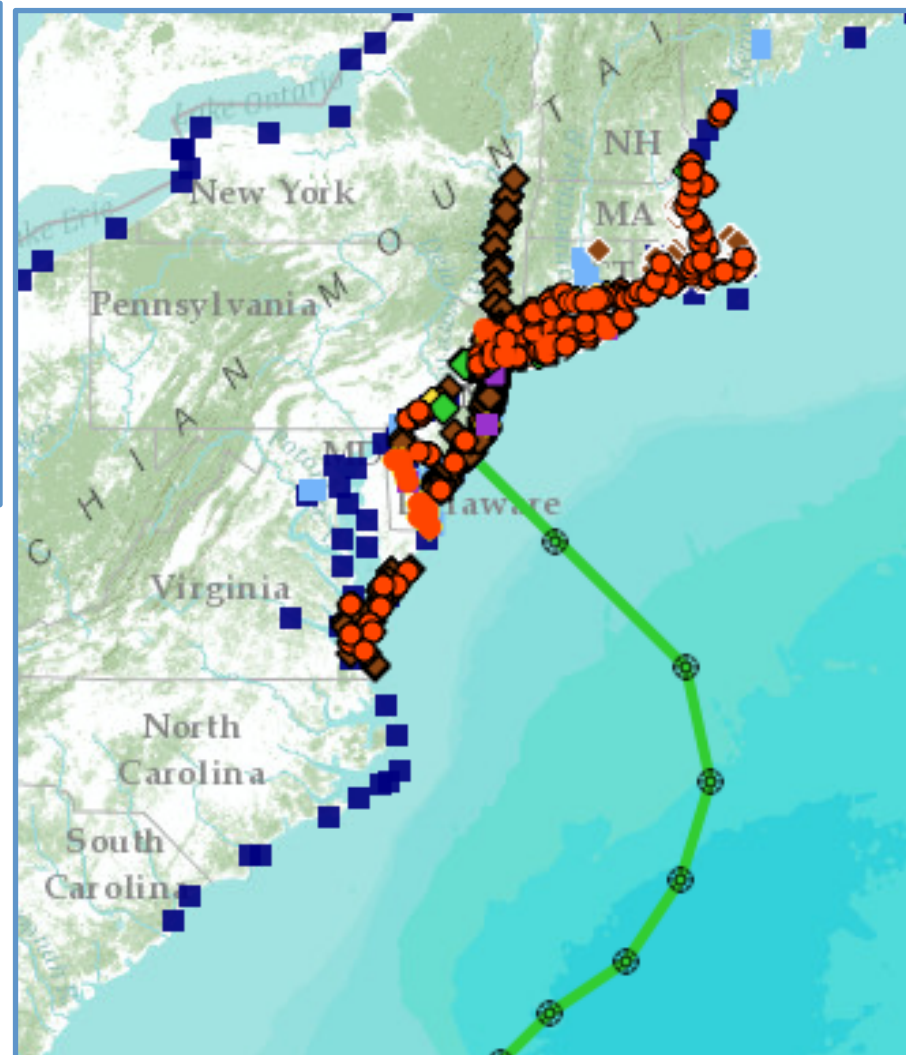


Hurricane Sandy

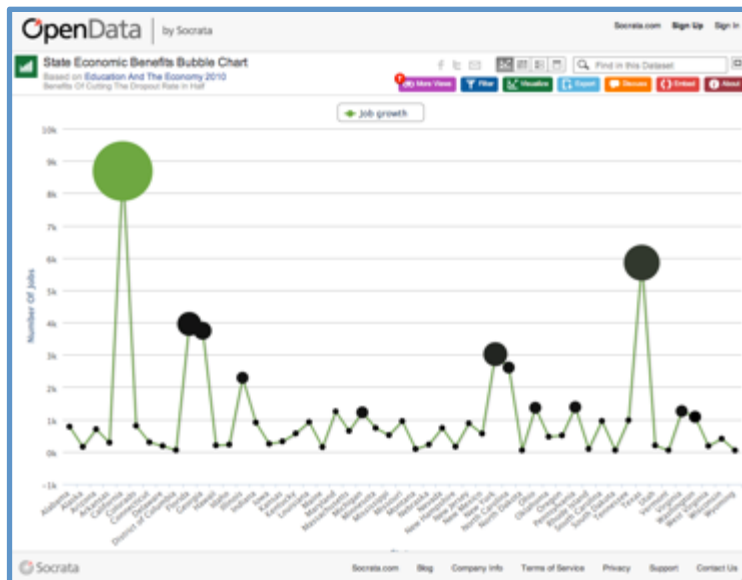
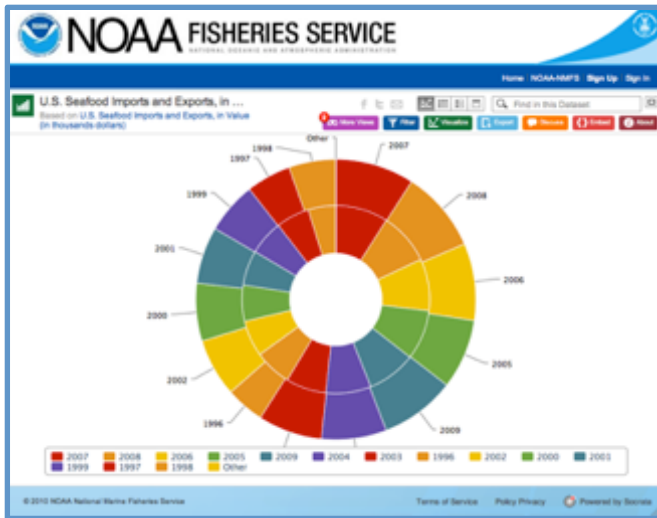


Early warnings save lives

Data from USGS via Data.gov



The Power of Visualizations



Data.Medicare.gov

Home | Create an Account on Data.Medicare.Gov | Sign In to D

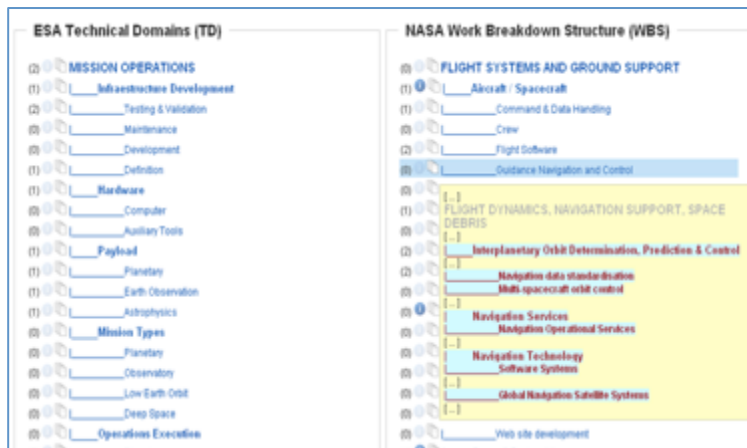
Hospital Compare | Dialysis Facilities | Home Health Agencies | Helpful Contacts | Nursing Home | Medical Equipment Suppliers

Unsaved View | Save As... | Revert

Based on Survey of Patients' Hospital Experiences (HCAHPS)
A list of hospital ratings for the Hospital Consumer Assessment of Healthcare Providers and Systems (HCAHPS). HCAHPS is a

Hospital Name	Address 1	City	Phone Number	Percent of patients who reported th	Percent of patients who rep
1 VIRGINIA MASON MEDICAL CENTER	1100 NINTH AVENUE (PO BOX 9)	SEATTLE	2062236600	3%	
2 SWEDISH MEDICAL CENTER/CHERRY H	500 17TH AVENUE	SEATTLE	2063202000	4%	
3 GROUP HEALTH CENTRAL HOSPITAL	201 - 16TH AVENUE EAST	SEATTLE	2063263000	5%	
4 NORTHWEST HOSPITAL	1550 NORTH 115TH STREET	SEATTLE	2063640500	6%	
5 SWEDISH MEDICAL CENTER	747 BROADWAY	SEATTLE	2063866000	6%	
6 UNIVERSITY OF WASHINGTON MEDICAL	1959 NE PACIFIC ST	SEATTLE	2065983300	4%	
7 HARBORVIEW MEDICAL CENTER	325 9TH AVENUE	SEATTLE	2067313000	7%	

Powered Through Advanced Technologies



- Provides developers tools and raw data formats to develop new capabilities
- Partnership with
 - W3C: eGov Interest Group + activities, standards, and recommendations
 - RPI for research in semantic web and open linked data
- Data hosted in the cloud
- Open source platform
- Builds on ontologies developed in specific areas



5 Star Data

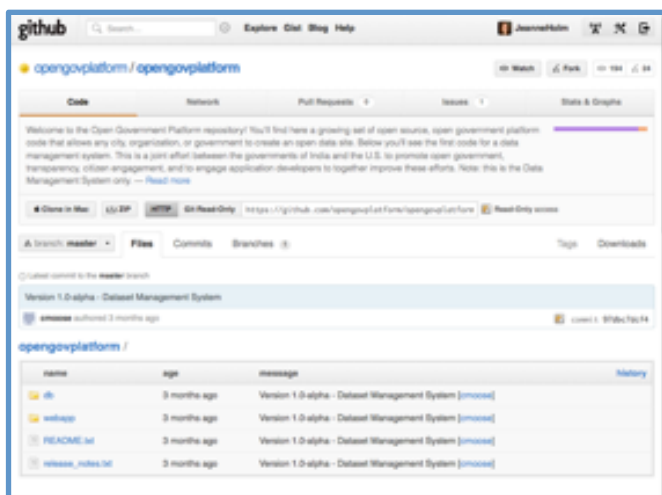


US Open Government Action Plan



- In September 2011, President Obama announced at the UN General Assembly...
 - Contribute Data.gov as a platform (Government of India and the U.S.)
 - Foster communities on Data.gov
 - Health, energy, and law plus new communities in education, research and development, and public safety
- In September 2012, President Obama reported these actions delivered

Open Government Platform (OGPL)



- Open source co-developed by Governments of India and US under a bilateral agreement with Department of State
- Data.gov is running on OGPL (as is India, Ghana, and soon Rwanda and Canada)
- Coordinating with open data providers, platforms, W3C, World Bank, CKAN, and open source developers worldwide
- Public comments and tracker on Github
- Drupal 6 operational code available now
- Drupal.org formal project process underway
- Email, Github, Facebook, Drupal.org, and Twitter for discussion
 - <https://github.com/opengovtplatform>
 - <http://www.opengovplatform.org>

Data.gov Capabilities

- Present

- Dataset Management

- Workflow engine and metadata editor
- Extended Dublin Core

- Search

- Keyword and faceted filtering
- 6.7 billion triples

- Geo

- Search, harvest, and visualize via

www.geoplatform.gov

- Vocab.Data.gov

- Vocabulary and schema engine for linked data
- URIs for all health data



- Future

- OGPL

- Open source platform
- Drupal + CKAN

- API key registry

- API key authorization
- Application statistics

- Enhanced search

- Federated catalogs across agencies, cities, and topics
- ADMS-based metadata

- Vocab.Data.gov

- Federated ontologies
- URIs for all data

US Open Data at Cities, Counties, and States



WELCOME TO CITIES.DATA.GOV

Showcasing the applications and opportunities for harnessing the power of open data across the nation. City officials and developers working together to help improve the information available to city residents.

Data in Cities.Data.Gov is not federal data and not subject to the Data.gov data policy.

Residents

Looking for cool ways to explore your city, services, and information? Check out the data provided by your government and the apps people have created with them. From family-friendly parks to A-rated dining to open parking spaces explore this site.

If you don't find your city here, let us know and we'll send the message to your city official.

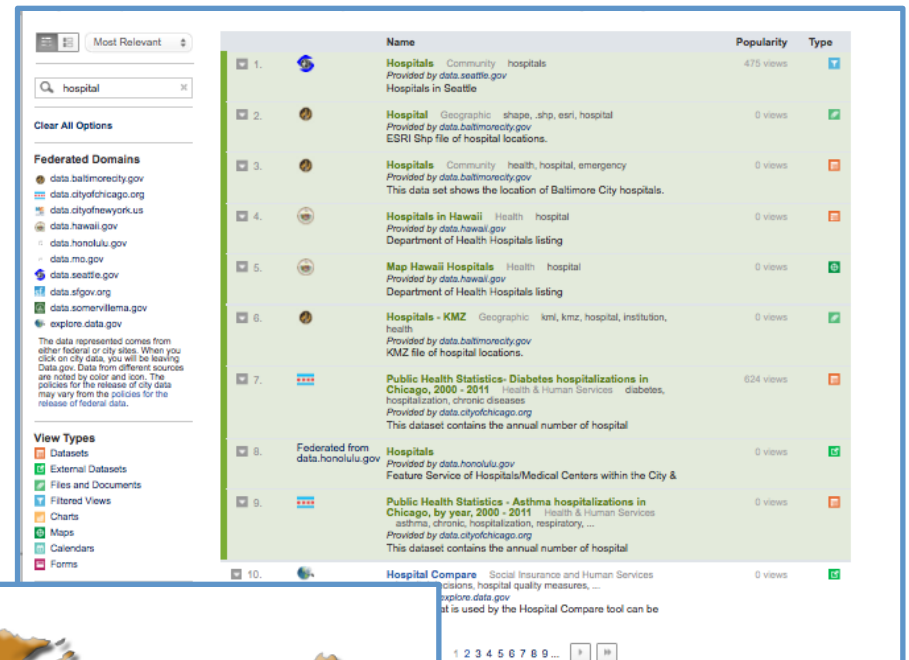
Developers

Got an idea for an app? We've got data! Find examples and open challenges check out the Challenge tab above. For additional developer resources, check out Dev.

You can view the policies of data from the participating federal government.

City Officials

Want to add your city to Cities.Data.gov? If you have an open data site or catalog, please let us know if you are interested in joining in this



Search: hospital

Clear All Options

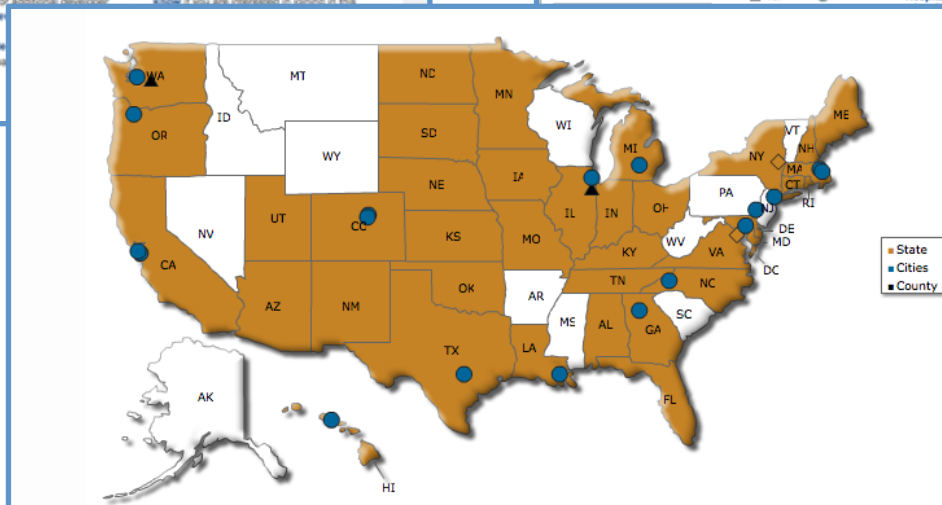
Federated Domains

- data.baltimorecity.gov
- data.cityofchicago.org
- data.cityofnewyork.us
- data.hawaii.gov
- data.honolulu.gov
- data.mo.gov
- data.seattle.gov
- data.sfgov.org
- data.somerville.ma.gov
- explore.data.gov

View Types

- Datasets
- External Datasets
- Files and Documents
- Filtered Views
- Charts
- Maps
- Calendars
- Forms

	Name	Popularity	Type
1.	Hospitals - Community hospitals Provided by data.seattle.gov Hospitals in Seattle	475 views	Map
2.	Hospital - Geographic shape, shp, esri, hospital Provided by data.baltimorecity.gov ESRI Shp file of hospital locations.	0 views	Map
3.	Hospitals - Community health, hospital, emergency Provided by data.baltimorecity.gov This data set shows the location of Baltimore City hospitals.	0 views	Map
4.	Hospitals in Hawaii - Health hospital Provided by data.hawaii.gov Department of Health Hospitals listing	0 views	Map
5.	Map Hawaii Hospitals - Health hospital Provided by data.hawaii.gov Department of Health Hospitals listing	0 views	Map
6.	Hospitals - KMZ - Geographic kmz, kmz, hospital, institution, health Provided by data.baltimorecity.gov KMZ file of hospital locations.	0 views	Map
7.	Public Health Statistics - Diabetes hospitalizations in Chicago, 2000 - 2011 - Health & Human Services diabetes, hospitalization, chronic diseases Provided by data.cityofchicago.org This dataset contains the annual number of hospital	624 views	Table
8.	Federated from data.honolulu.gov Hospitals - Provided by data.honolulu.gov Feature Service of Hospitals/Medical Centers within the City &	0 views	Map
9.	Public Health Statistics - Asthma hospitalizations in Chicago, by year, 2000 - 2011 - Health & Human Services asthma, chronic, hospitalization, respiratory, ... Provided by data.cityofchicago.org This dataset contains the annual number of hospital	0 views	Table
10.	Hospital Compare - Social Insurance and Human Services hospitalizations, hospital quality measures, ... explore.data.gov it is used by the Hospital Compare tool can be	0 views	Table





A Global Movement Has Begun to Provide Transparency and Democratization of Data



Don't see your site?
Update via @usdatagov

United States	Argentina	Australia	Austria	Bahrain	Belgium	Brazil	Canada
Chile	China	Denmark	Estonia	Finland	France	Germany	Ghana
Greece	Hong Kong	India	Ireland	Italy	Kenya	Mexico	Moldova
Morocco	Netherlands	New Zealand	Norway	Peru	Portugal	Republic of Korea	Russia
Saudi Arabia	Singapore	Slovak Republic	Spain	Sweden	Timor-Leste	Tunisia	United Arab Emirates
United Kingdom	Uruguay						
European Union		OECD		United Nations		World Bank	

The Path Ahead

- Bring data up and out of government to the public ★
- Make data accessible and linked ★★☆☆☆
- Create communities to understand and apply data
- Connect and collaborate with small businesses, industry, and academia to drive innovation
- Continue to develop OGPL with community development
- Share with others to understand global issues

*We need to securely architect our systems
for interoperability and openness from conception.*

—Digital Government



***Let's work together to set the
data free!***

**www.Data.Gov
@usdatagov**